



KAY IVEY
GOVERNOR

ALABAMA
DEPARTMENT OF TRANSPORTATION

SOUTHWEST REGION – DISTRICT 2
OFFICE OF DISTRICT ENGINEER
47450 RABUN ROAD
BAY MINETTE, ALABAMA 36507
TELEPHONE: (251) 937-2086
FAX (251) 937-8475



JOHN R. COOPER
TRANSPORTATION DIRECTOR

July 31, 2017

Level 3 Communications
100 S. Cincinnati Avenue
Tulsa, OK 74103

Dear Sir:

RE: Permit Number: 9-2-10683
Baldwin County

Permit Expiration Date: July 31, 2018


Attached please find an approval for accessing existing Level 3 facilities on US-90 to place a new fiber cable in existing duct structure from MP 37 to MP 43.

Performance of this work shall be done in accordance with all current requirements of the Alabama Department of Transportation. It is required a print of the approved drawings, bearing my stamp signature, be on the jobsite throughout the time of installation. During the installation of this permitted utility work, all traffic control devices shall be in accordance with the MANUAL ON UNIFORM TRAFFIC CONTROL DEVICES – PART VI, 2009 EDITION. All work performed under this permit shall comply with current EPA and ADEM policies.

Mr. Samuel J. Palmer, Jr., District Administrator, will administer the inspection for the Alabama Department of Transportation. It is required you contact him at least 48 hours prior to beginning work. Upon completion of the work, please notify him in writing requesting a final inspection. His address is 47450 Rabun Road, Bay Minette, Alabama 36507. His telephone number is (251) 937-2086.

Sincerely,

V. E. CALAMETTI, P.E., REGION ENGINEER

By: 
Samuel J. Palmer, Jr.
District Administrator

SJP/jm

Attachment

c: Mr. Jason Shaw, P.E. Maintenance Engineer-Mobile
Stacey N. Glass, P.E.

ALABAMA DEPARTMENT OF TRANSPORTATION
PERMIT AGREEMENT FOR THE ACCOMMODATION OF UTILITY
FACILITIES ON PUBLIC RIGHT-OF-WAY

County Baldwin Co.

Route Number U.S. 90

Milepost 37 to 43

Bonding Agency Platte River Ins Co

Bond Number 41266829

Associated Permits and/or Documents Existing structure overview map

FOR OFFICIAL USE ONLY

DATE RECEIVED FROM APPLICANT: 07/24/17

PERMIT NUMBER: 9-2-10683

THIS AGREEMENT is entered into this the 18 day of July, 2017, by and between the Alabama Department of Transportation acting by and through its Transportation Director hereinafter referred to as ALDOT and Level 3 Communications LLC, a Utility hereinafter referred to as the APPLICANT.

WITNESSETH

WHEREAS, the APPLICANT desires to have its facilities accommodated on public highway right-of-way in Baldwin Co. County, Alabama consisting approximately of the following:
accessing existing Level 3 facilities to place a new fiber cable in existing duct structure.

_____; and

WHEREAS, ALDOT hereby grants to the APPLICANT approval to cross or locate its facilities on the public right-of-way at the location and in the manner hereinafter set forth:

NOW, THEREFORE, it is agreed by and between the parties hereto as follows:

1. The APPLICANT will install its facilities on public right-of-way in accordance with plans and specifications of the APPLICANT as approved by ALDOT which plans and specifications are hereby made a part of this permit by reference.

2. In the installation of facilities and performing work under this agreement, the APPLICANT will conform to the provisions of the latest edition of the Alabama Department of Transportation Utility Manual, which manual is of record in ALDOT and is hereby made a part of this permit by reference.

3. The national Manual on Uniform Traffic Control Devices, ALDOT approved edition, is hereby made a part of this permit by reference and will be conformed to as the provisions thereof are applicable to such work. Such Manual is of record in ALDOT at the execution of this Agreement.

4. The Federal Water Pollution Control Act, The Federal Insecticide, Fungicide, and Rodenticide Act, The Alabama Water Pollution Control Act, The Alabama Environmental Management Act, The Clean Water Act (1987), and the Alabama Nonpoint Source Management Program (1989) are hereby made a part of this permit by reference.

5. The APPLICANT will conform to the regulations of the Environmental Protection Agency (EPA) and of the Alabama Department of Environmental Management (ADEM), latest edition, for both installation and maintenance of such facilities.

The APPLICANT will provide proof of applicable permit coverage and conform to the above referenced regulations for both the facility installation and maintenance of permitted facilities and areas of rights-of-way. The APPLICANT must provide a copy of the Notice of Intent (NOI) issued by ADEM. This will assure compliance with Phase II of storm-water construction requirements. In the event a NOI is not required, APPLICANT must submit to ALDOT a Best Management Practices (BMP) plan to control sediment run-off.

6. In the event that ALDOT is issued a citation or any other enforcement document by ADEM/EPA for failure to comply with applicable requirements, it shall be the responsibility of the APPLICANT to bring all BMPs into compliance and to pay for any fines, assessments, etc. that may be issued to ALDOT by ADEM/EPA.

7. Underground Damage Prevention Legislation, Alabama Act 94-487, is hereby made a part of this permit by reference. The APPLICANT will conform to the above referenced regulations for both the facility installation and maintenance of permitted facilities and areas of rights-of-way. Should the permitted work require a locate request ticket, no work shall begin until a copy of such ticket is obtained and the APPLICANT shall keep a copy of such ticket at the site of work.

8. If hazardous materials, wastes, substances, or as otherwise defined by Code of Alabama § 6-5-332.1(a)(2) (1993 Repl. Vol.) are encountered in the execution of this Agreement it will be the responsibility of the APPLICANT to notify the proper agency responsible for said hazardous materials and to comply with any and all environmental regulations as established by the Environmental Protection Agency (EPA), Alabama Department of Environmental Management (ADEM), and of the Occupational Safety and Health Administration (OSHA) in the proper disposition of the hazardous materials encountered.

9. This permit is valid for the contract period which is defined as follows: All proposed work as described and submitted in the permit documents must be completed within one year from the approved date of the permit and for a period covering one year from ALDOT acceptance of proposed work.

10. The APPLICANT will perform or cause to be performed the work applied for in this permit contract and will restore the highway in the work area in as good condition as the same was prior to the work and will maintain the accomplished work and highway work area in a condition satisfactory to ALDOT. Should the APPLICANT not maintain the work or create an unsafe condition during the contract period, ALDOT reserves the right to remove any work and restore the ROW to a safe condition at the expense of the APPLICANT and the APPLICANT agrees to pay ALDOT all such costs as a result.

11. Once work is begun, the APPLICANT shall pursue the work continuously and diligently until completion. Should the APPLICANT feel that the work cannot be completed in a one year period, they shall submit in writing (30 days prior to the termination date) to ALDOT the reasons for an extension of time. ALDOT will determine whether an extension may be approved.

12. The APPLICANT will file with ALDOT an acceptable certified check or bond in the penal amount of \$ **100000** (Bond Number: **41266829**) to guarantee the faithful performance of this permit contract in its entirety during the contract period as defined in item 9. Upon satisfactory completion and acceptance of all work provided for in this permit contract, the check or bond, as applicable, will be returned to the APPLICANT; otherwise, the proceeds from the check, or any amount received by ALDOT as a result of the bond, will be applied to complete and fulfill the permit contract terms. In the instance that ALDOT determines a bond on record is necessary, the APPLICANT shall provide such bond to ALDOT. The bond amount shall be determined by ALDOT.

13. Indemnification Provisions. Please check the appropriate type of applicant:

By entering into this agreement, the APPLICANT is not an agent of the State, its officers, employees, agents or assigns. The APPLICANT is an independent entity from the State and nothing in this agreement creates an agency relationship between the parties.

☒ If the applicant is an incorporated municipality or gas district then:

Subject to the limitations on damages applicable to municipal corporations under Ala. Code § 11-47-190 (1975), the APPLICANT shall defend, indemnify, and hold harmless the State of Alabama, ALDOT, its officers, officials, agents, servants, and employees, in both their official and individual capacities, from and against (1) claims, damages, losses, and expenses, including but not limited to attorneys' fees arising out of, connected with, resulting from or related to the work performed by the APPLICANT, or its officers, employees, contracts, agents or assigns (2) the provision of any services or expenditure of funds required, authorized, or undertaken by the APPLICANT pursuant to the terms of this Agreement, or (3) any damage, loss, expense, bodily injury, or death, or injury or destruction of tangible property (other than the work itself), including loss of use therefrom, and including but not limited to attorneys' fees, caused by the negligent, careless or unskillful acts of the APPLICANT its agents, servants, representatives or employees, or the misuse, misappropriation, misapplication, or misexpenditure of any source of funding, compensation or reimbursement by the APPLICANT, its agents, servants, representatives or employees, or anyone for whose acts the APPLICANT may be liable.

☐ If the applicant is county government then:

The APPLICANT shall be responsible at all times for all of the work performed under this agreement and, as provided in Ala. Code § 11-93-2 (1975), the APPLICANT shall protect, defend, indemnify and hold harmless the State of Alabama, The Alabama Department of Transportation, its officials, officers, servants, and employees, in both their official and individual capacities, and their agents and/or assigns.

For all claims not subject to Ala. Code § 11-93-2 (1975), the APPLICANT shall indemnify and hold harmless the State of Alabama, the Alabama Department of Transportation, the officials, officers, servants, and employees, in both their official and individual capacities, and their agents and/or assigns from and against any and all action, damages, claims, loss, liabilities, attorney's fees or expense whatsoever or any amount paid in compromise thereof arising out of, connected with, or related to the (1) work performed under this Agreement, (2) the provision of any services or expenditure of funds required, authorized, or undertaken by the APPLICANT pursuant to the terms of this agreement, or (3) misuse, misappropriation, misapplication, or misexpenditure of any source of funding, compensation or reimbursement by the APPLICANT, its agents, servants, representatives, employees or assigns.

☐ If the applicant is a state governmental agency or institution then:

The APPLICANT shall be responsible for damage to life and property due to activities of the APPLICANT of employees of APPLICANT in connection with the work or services under this Agreement. The APPLICANT agrees that its contractors, subcontractors, agents, servants, vendors or employees of APPLICANT shall possess the experience, knowledge and skill necessary to perform the particular duties required or necessary under this Agreement. The APPLICANT is a state institution and is limited by the Alabama Constitution in its ability to indemnify and hold harmless another entity. The APPLICANT maintains self-insurance coverage applicable to the negligent acts and omissions of its officers and employees, which occur within the scope of their employment by the APPLICANT. The APPLICANT has no insurance coverage applicable to third-party acts, omissions or claims, and can undertake no obligation that might create a debt on the State Treasury. The APPLICANT agrees ALDOT shall not be responsible for the willful, deliberate, wanton or negligent acts of the APPLICANT, or its officials, employees, agents, servants, vendors, contractors or subcontractors. The APPLICANT shall require, its contractors and its subcontractors, agents, servants or vendors, as a term of its contract with the APPLICANT, to include ALDOT as an additional insured in any insurance policy providing coverage for the work to be performed pursuant to and under this Agreement and to provide the APPLICANT a copy of the insurance policy declaration sheet confirming the addition of ALDOT thereto.

☐ If the applicant is not a county, incorporated municipality, or state governmental agency or institution then:

The APPLICANT will protect, defend, indemnify and hold harmless the State of Alabama, ALDOT, the officials, officers, and employees, in both their official and individual capacities, and their agents and/or assigns, from and against any and all actions, damages, claims, loss, liabilities, attorney's fees or expense whatsoever or any amount paid in compromise thereof arising out of or connected with the work performed under this Permit, and/or the APPLICANT's failure to comply with all applicable laws or regulations.

14. The APPLICANT will be obligated for the payment of damages occasioned to private property, public utilities or the general public, caused by the legal liability (in accordance with Alabama and/or Federal law) of the APPLICANT, its agents, servants, employees or facilities.

15. ALDOT in executing this Agreement does not in any way assume the responsibility for the maintenance of the facilities of the APPLICANT, nor the responsibility for any damage to the facilities caused by third parties.

16. The APPLICANT will have a copy of this Agreement on the project site at all times while said work is being performed.

17. Nothing contained in this Permit Agreement, nor the issuance or receipt thereof, shall be construed to alter or affect the title of ALDOT to the public right-of-way nor to increase, decrease or modify in any way the rights of the APPLICANT provided by law with respect to the construction, operation or maintenance of its facilities on the public right-of-way.

18. Reimbursement for future relocations of the APPLICANT'S facilities will be in accordance with State law in effect at the time such relocations are made.

19. The APPLICANT stipulates that the specific use of these facilities located upon public right-of-way is Telecommunications fiber cable. The APPLICANT further stipulates that should this specific use change at any time in the future that the APPLICANT will notify ALDOT immediately of the change.

This Agreement is deemed to be executed on the date hereinabove set forth by the parties hereto in their respective names by those persons and officials thereunto duly authorized. Witness our hands and seals, this the 18 day of July, 2017.

WITNESS:

[Signature]

Level 3 Communications LLC

Legal Name of Applicant

By: [Signature]
Authorize Signature and Title for Applicant

Walt Brenning

Typed or Printed Name of Signee

100 S. Cincinnati Avenue Tulsa, OK 74103

Address Line 1

Address Line 2

405-574-6700

Telephone Number

FOR OFFICIAL USE ONLY

RECOMMENDED FOR APPROVAL:

DISTRICT: _____
Printed Name

[Signature]
Signature

7-31-17
Date

AREA: _____
Printed Name

Signature

Date

REGION: _____
Printed Name

Signature

Date

APPROVED:
ALABAMA DEPARTMENT OF TRANSPORTATION
ACTING BY AND THROUGH ITS TRANSPORTATION
DIRECTOR

(PLEASE CHECK APPROPRIATE BOX)

- ☐ CENTRAL OFFICE
- ☐ REGION
- ☐ AREA
- ☐ DISTRICT

By: _____
Printed Name

VINCENT E. CALABRETTI ^{SVP}
Signature

7-31-17
Date

Notes for Figure 6H-4—Typical Application 4
Short-Duration or Mobile Operation on Shoulder

Guidance:

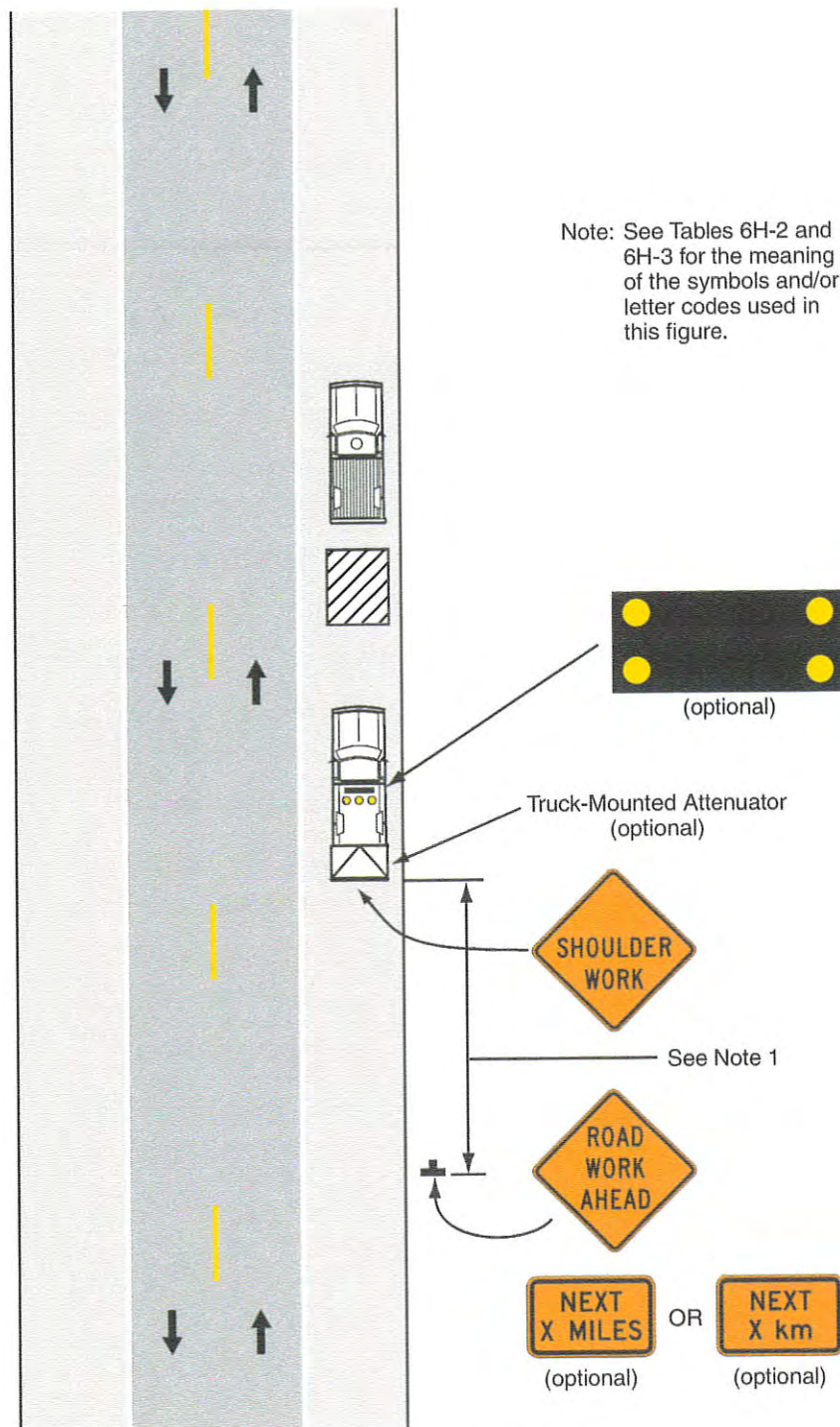
1. In those situations where multiple work locations within a limited distance make it practical to place stationary signs, the distance between the advance warning sign and the work should not exceed 8 km (5 mi).
2. In those situations where the distance between the advance signs and the work is 3.2 km (2 mi) to 8 km (5 mi), a Supplemental Distance plaque should be used with the ROAD WORK AHEAD sign.

Option:

3. The ROAD WORK NEXT XX km (MILES) sign may be used instead of the ROAD WORK AHEAD sign if the work locations occur over a distance of more than 3.2 km (2 mi).
4. Warning signs may be omitted when the work vehicle displays high-intensity rotating, flashing, oscillating, or strobe lights if the distance between work locations is 1.6 km (1 mile) or more, and if the work vehicle travels at vehicular traffic speeds between locations.
5. Vehicle hazard warning signals may be used to supplement high-intensity rotating, flashing, oscillating, or strobe lights.

Standard:

6. **Vehicle hazard warning signals shall not be used instead of the vehicle's high-intensity rotating, flashing, oscillating, or strobe lights.**
7. **If an arrow panel is used for an operation on the shoulder, the caution mode shall be used.**

Figure 6H-4. Short-Duration or Mobile Operation on Shoulder (TA-4)



Google Earth

miles
km



**BOND
FOR PERFORMANCE OF THE WORK**

STATE OF ALABAMA
MONTGOMERY COUNTY

PERMIT NUMBER: _____
BOND NUMBER: CMS325934

KNOWN ALL MEN BY THESE PRESENTS: That we Level 3 Communications, LLC
_____, as Principal, and RLI Insurance Company
_____, as Surety, are held and firmly bound unto the
ALABAMA DEPARTMENT OF TRANSPORTATION, in the penal sum of \$100,000.00 *
for the payment for which well and truly to be made, we hereby bind ourselves, our heirs,
executors, administrators, successors and assigns. *One Hundred Thousand and NO/100 Dollars

IN WITNESS WHEREOF, we have hereunto set our hands and affixed our seals, this the
19th day of July, 2017.

PROVIDED, HOWEVER, that the condition of this obligation is such that whereas the
above bound principal hereon, Namely, Level 3 Communications, LLC this day entered into
a permit Contract as applicant with the ALABAMA DEPARTMENT OF TRANSPORTATION
for work on highway right of way, attached hereto and incorporated herein, required by the
Department as provided for in the permit contract, to be performed in Baldwin
County, Alabama, Highway Number 90, a copy of which permit Contract is hereto
attached.

NOW, THEREFORE, in the event the said Level 3 Communications, LLC,
as such applicant shall faithfully and promptly perform the permit contract and all the conditions
and requirements thereof, then this obligation shall be null and void and of no effect, otherwise to
remain and be in full force and effect.

PROVIDED, further, that upon the failure of the said Level 3 Communications, LLC
_____, as such applicant, to promptly and efficiently
prosecute said permit contract work in any respect, in accordance with the permit contract, the
above bound RLI Insurance Company as Surety, shall take charge of said work
and complete the permit contract at their own expense, pursuant to its terms. Said Surety may, if
they so elect, by written direction given to the State Transportation Director authorize the
Director to complete or cause to be completed the said permit contract work at the expense of
said Surety, and such Surety hereby agrees and binds Surety to pay the cost and expense of the
completion of such permit contract work.


In the event said Principal shall fail or delay the prosecution and completion of said
permit contract work and said Surety shall also fail to act promptly as hereinbefore provided,
then said Transportation Director may cause ten days notice of such failure to be given, either,
either to said Principal or Surety ,and at the expiration of said ten days, if said Principal or Surety
do not proceed promptly to complete the permit contract, including all work provided therein, the
ALABAMA DEPARTMENT OF TRANSPORTATION shall have the authority to cause said
permit contract work to be done and accomplished and when the same is completed and cost
thereof determined, the said Principal and Surety shall and hereby agree to pay any and all cost of
said permit contract work.

The said Principal and Surety further agree as a part of this obligation to pay all such
damages of any kind to person or property that may result from a failure in any respect to
perform and complete said permit Contract including all work therein provided.

The decision of the Director of the Alabama Department of Transportation upon any question connected with the execution of the permit Contract, or any failure or delay in the prosecution of the permit contract work, attached hereto and incorporated herein by said Principal or Surety, shall be final and conclusive.

WITNESS our hands and seals, this 19th day of July, 2017.

ATTEST:



A handwritten signature in blue ink, appearing to be "S. C. ...", written over a horizontal line.

(Signature of Applicant Official)

A handwritten signature in blue ink, appearing to be "Director, Risk Management", written over a horizontal line.

(Title of Officer Signing)

(Affix Seal) RLI Insurance Company
Name of Surety

Level 3 Communications, LLC

Legal Name of Applicant (Company) as Principal
1025 Eldorado Boulevard, Broomfield, CO 80021

Address

720-888-4429

Contact Number

By:
Attorney in Fact – for Surety
Renato F Reyes

NOTICE TO INSURANCE PRODUCER

Countersigned by Alabama Licensed
Insurance Producer for Surety, if applicable:

Please print or write legibly your name,
complete address, and license number below:

N/A

Name (signature)

Name (print)

Address

License Number

(A copy of the Power of Attorney properly executed by the Company authorizing the Agent signing above to bind the Company as Surety on this Bond must be attached hereto. Said Power of Attorney must be dated so as to correspond with the execution date of the bond.)

CALIFORNIA ALL-PURPOSE ACKNOWLEDGMENT

A Notary Public or other officer completing this certificate verifies only the identity of the individual who signed the document to which this certificate is attached, and not the truthfulness, accuracy, or validity of that document.

State of California


County of Los Angeles

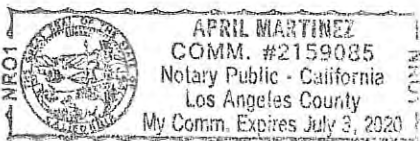
On JUL 19 2017 before me, April Martinez, Notary Public, personally appeared Renato F Reyes who proved to me on the basis of satisfactory evidence to be the person(s) whose name(s) is/are subscribed to the within instrument and acknowledged to me that he/she/they executed the same in his/her/their authorized capacity(ies), and that by his/her/their signature(s) on the instrument the person(s), or the entity upon behalf of which the person(s) acted, executed the instrument.

I certify under PENALTY OF PERJURY under the laws of the State of California that the foregoing paragraph is true and correct.

WITNESS my hand and official seal.

Signature


Signature of Notary Public





RLI Surety
9025 N. Lindbergh Dr. | Peoria, IL 61615
Phone: (800)645-2402 | Fax: (309)689-2036
www.rlicorp.com

POWER OF ATTORNEY

RLI Insurance Company

Know All Men by These Presents:

That this Power of Attorney is not valid or in effect unless attached to the bond which it authorizes executed, but may be detached by the approving officer if desired.

That **RLI Insurance Company**, an Illinois corporation, does hereby make, constitute and appoint:

Tracy Aston, Ashraf Elmasry, Simone Gerhard, KD Conrad, Edward C. Spector, Daravy Mady, James Ross, B. Aleman, Lisa Crail,
Kristine Mendez, Misty Wright, Renato F. Reyes, jointly or severally

in the City of Los Angeles, State of California its true and lawful Agent and Attorney in Fact, with full power and authority hereby conferred, to sign, execute, acknowledge and deliver for and on its behalf as Surety, the following described bond.

Any and all bonds provided the bond penalty does not exceed Twenty Five Million Dollars (\$25,000,000.00).

The acknowledgment and execution of such bond by the said Attorney in Fact shall be as binding upon this Company as if such bond had been executed and acknowledged by the regularly elected officers of this Company.

The **RLI Insurance Company** further certifies that the following is a true and exact copy of the Resolution adopted by the Board of Directors of **RLI Insurance Company**, and now in force to-wit:

"All bonds, policies, undertakings, Powers of Attorney or other obligations of the corporation shall be executed in the corporate name of the Company by the President, Secretary, any Assistant Secretary, Treasurer, or any Vice President, or by such other officers as the Board of Directors may authorize. The President, any Vice President, Secretary, any Assistant Secretary, or the Treasurer may appoint Attorneys in Fact or Agents who shall have authority to issue bonds, policies or undertakings in the name of the Company. The corporate seal is not necessary for the validity of any bonds, policies, undertakings, Powers of Attorney or other obligations of the corporation. The signature of any such officer and the corporate seal may be printed by facsimile."

IN WITNESS WHEREOF, the **RLI Insurance Company** has caused these presents to be executed by its Vice President with its corporate seal affixed this 1st day of March, 2016.

RLI Insurance Company

By:

Barton W. Davis

Vice President



State of Illinois

County of Peoria

} SS

On this 1st day of March, 2016, before me, a Notary Public, personally appeared Barton W. Davis, who being by me duly sworn, acknowledged that he signed the above Power of Attorney as the aforesaid officer of the **RLI Insurance Company** and acknowledged said instrument to be the voluntary act and deed of said corporation.

By:

Jacqueline M. Bockler

Notary Public



CERTIFICATE

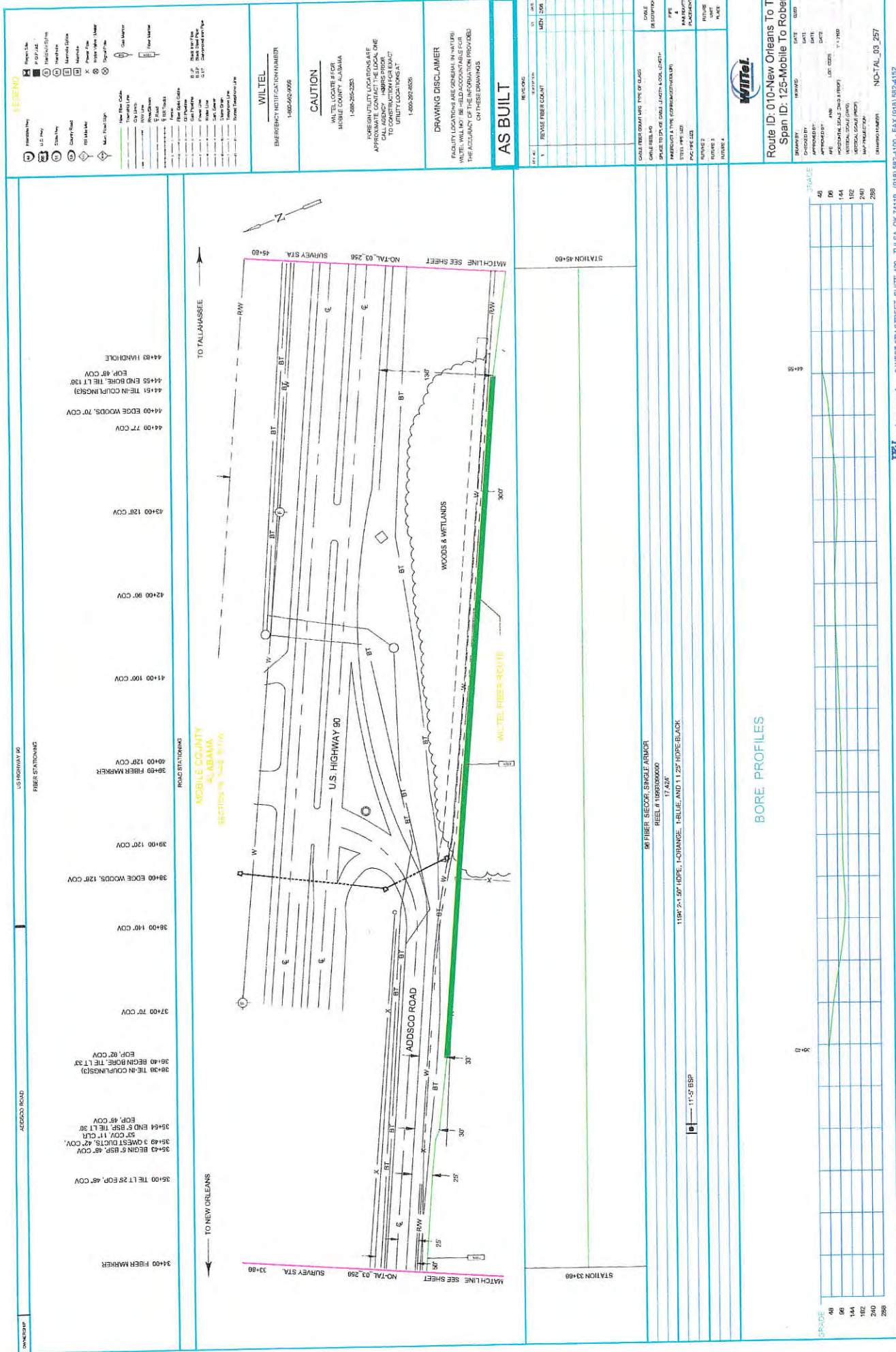
I, the undersigned officer of **RLI Insurance Company**, a stock corporation of the State of Illinois, do hereby certify that the attached Power of Attorney is in full force and effect and is irrevocable; and furthermore, that the Resolution of the Company as set forth in the Power of Attorney, is now in force. In testimony whereof, I have hereunto set my hand and the seal of the **RLI Insurance Company** this 1st day of JUL 14 2017.

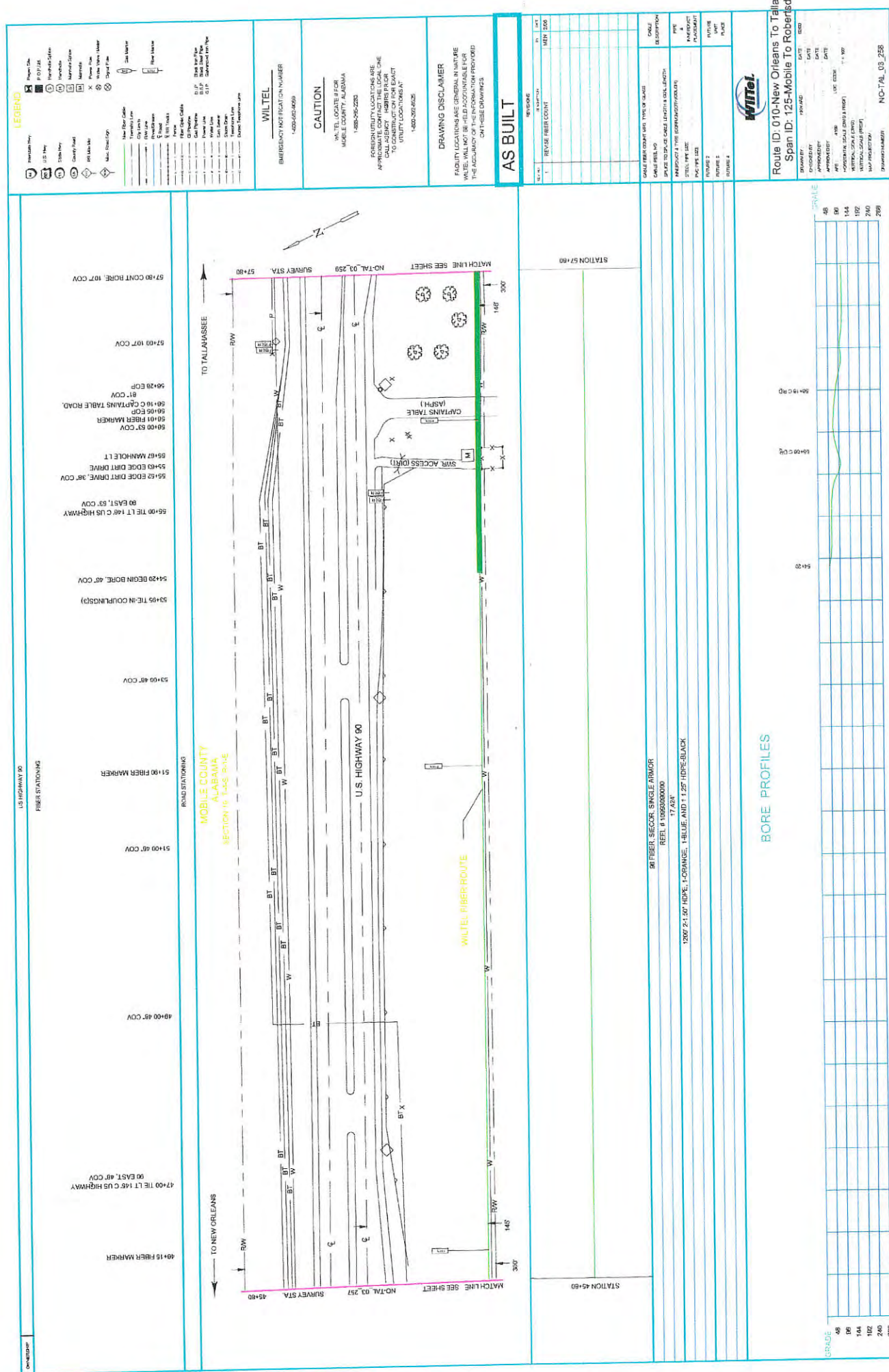
RLI Insurance Company

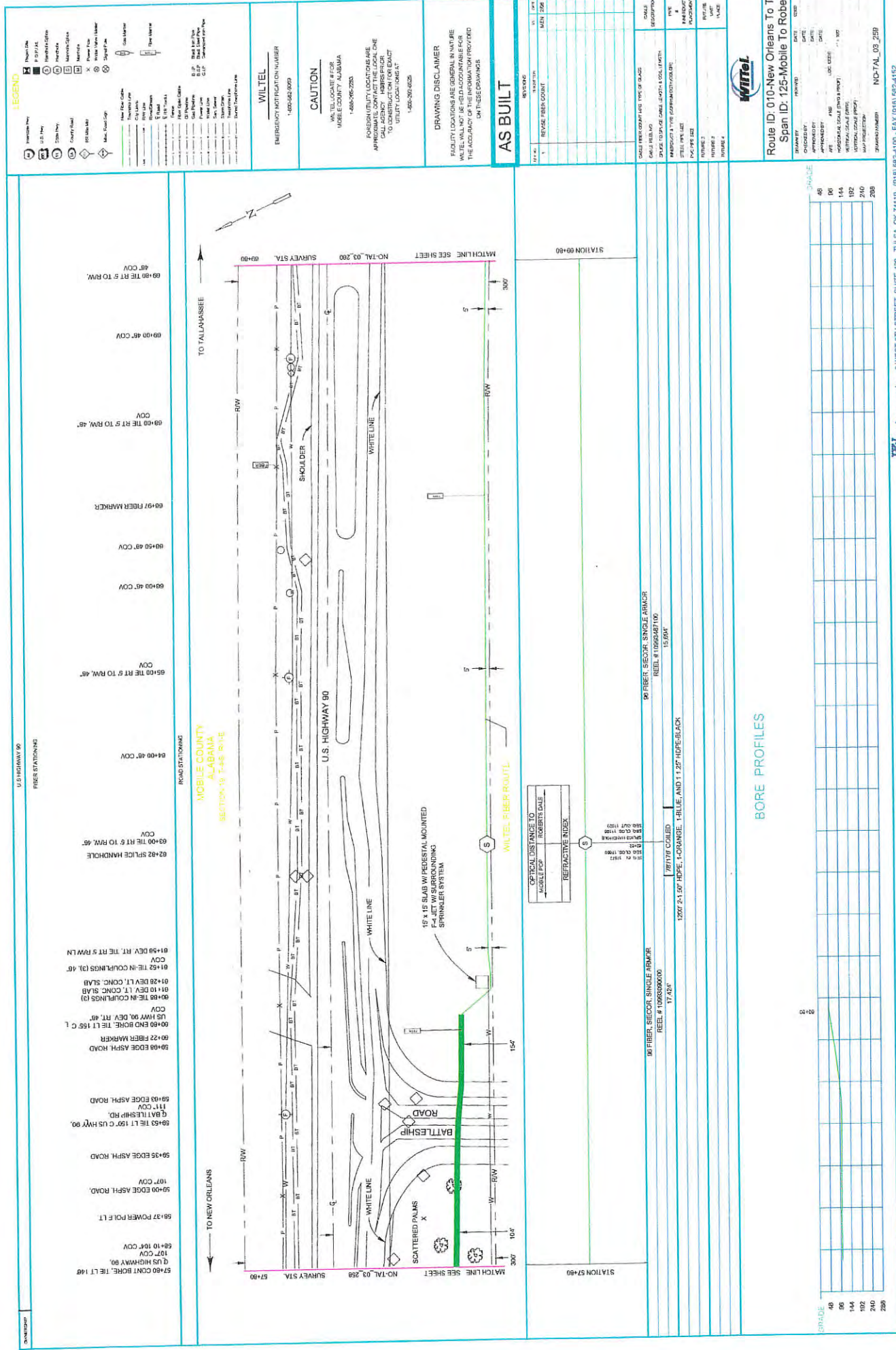
By:

Barton W. Davis


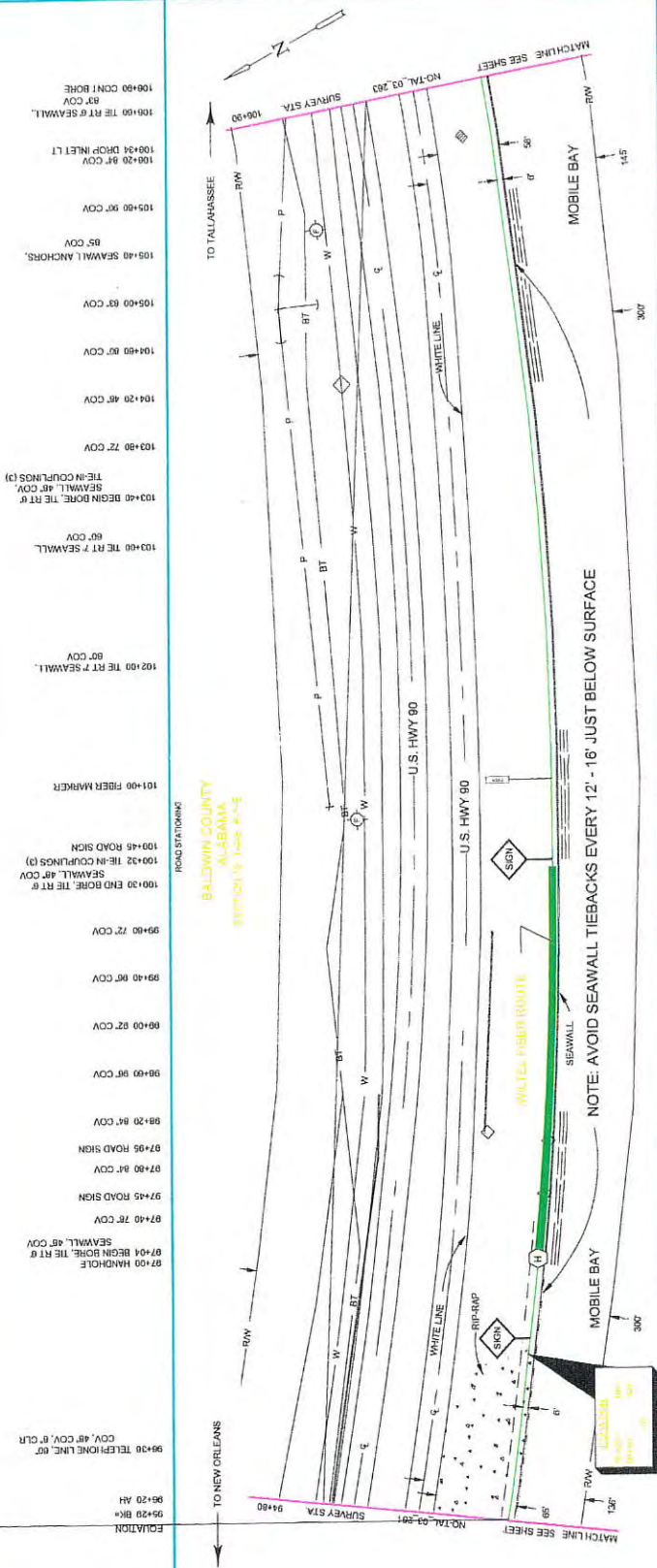
Vice President











BORE PROFILES

LEGEND

Project Data	Project Name	Project Number
Design Data	Design Date	Design Scale
Construction Data	Construction Date	Construction Scale
Material Data	Material Name	Material Quantity
Other Data	Other Name	Other Quantity

WILTEL

EMERGENCY NOTIFICATION NUMBER
1-800-565-6000

CAUTION

WILTEL LOCATE # FOR BURIED FIBER OPTIC CABLES
1-800-265-2323

FOR EASE OF ACCESS, ALL UTILITIES SHOULD BE LOCATED AND MARKED PRIOR TO CONSTRUCTION OF THE PROJECT. WILTEL LOCATIONS AT 1-800-265-2323

DRAWING DISCLAIMER

FACTORY LOCATIONS ARE SHOWN IN RED. WILTEL LOCATIONS ARE SHOWN IN BLUE. THE ACCURACY OF THE INFORMATION PROVIDED ON THESE DRAWINGS.

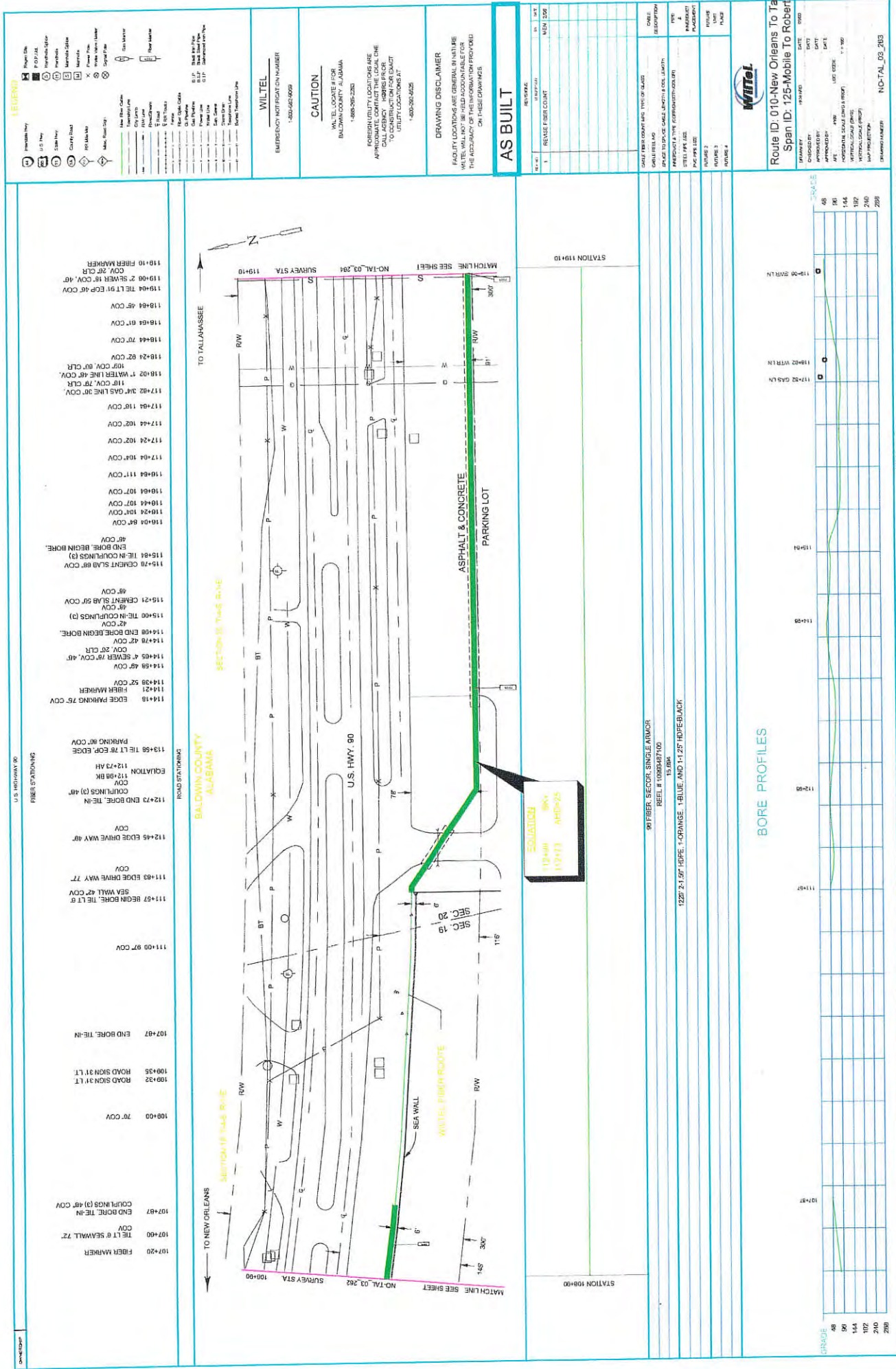
AS BUILT

REV.	DATE	DESCRIPTION
1	01/11/2017	REVISED FIBER COUNT

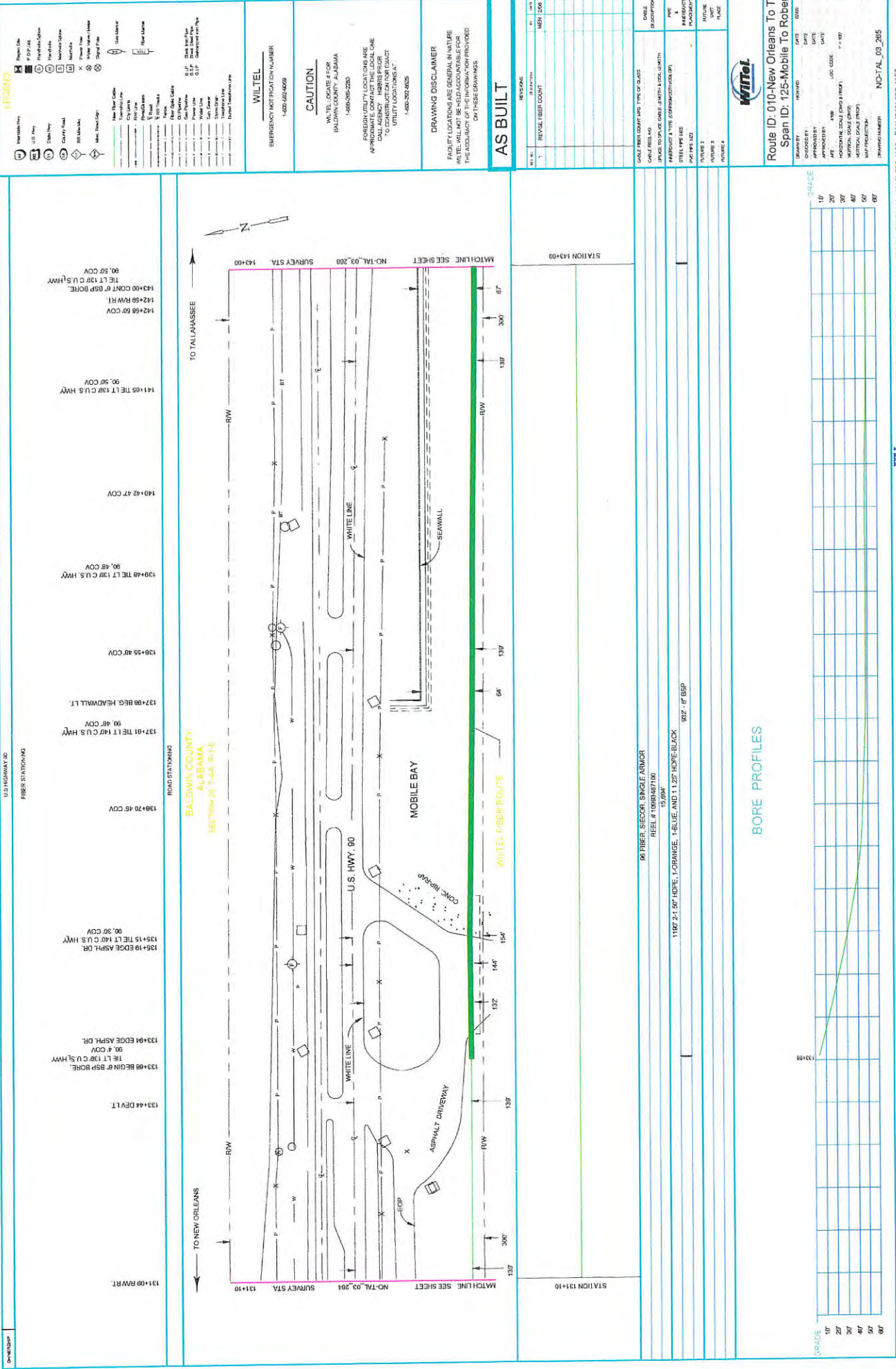
WILTEL

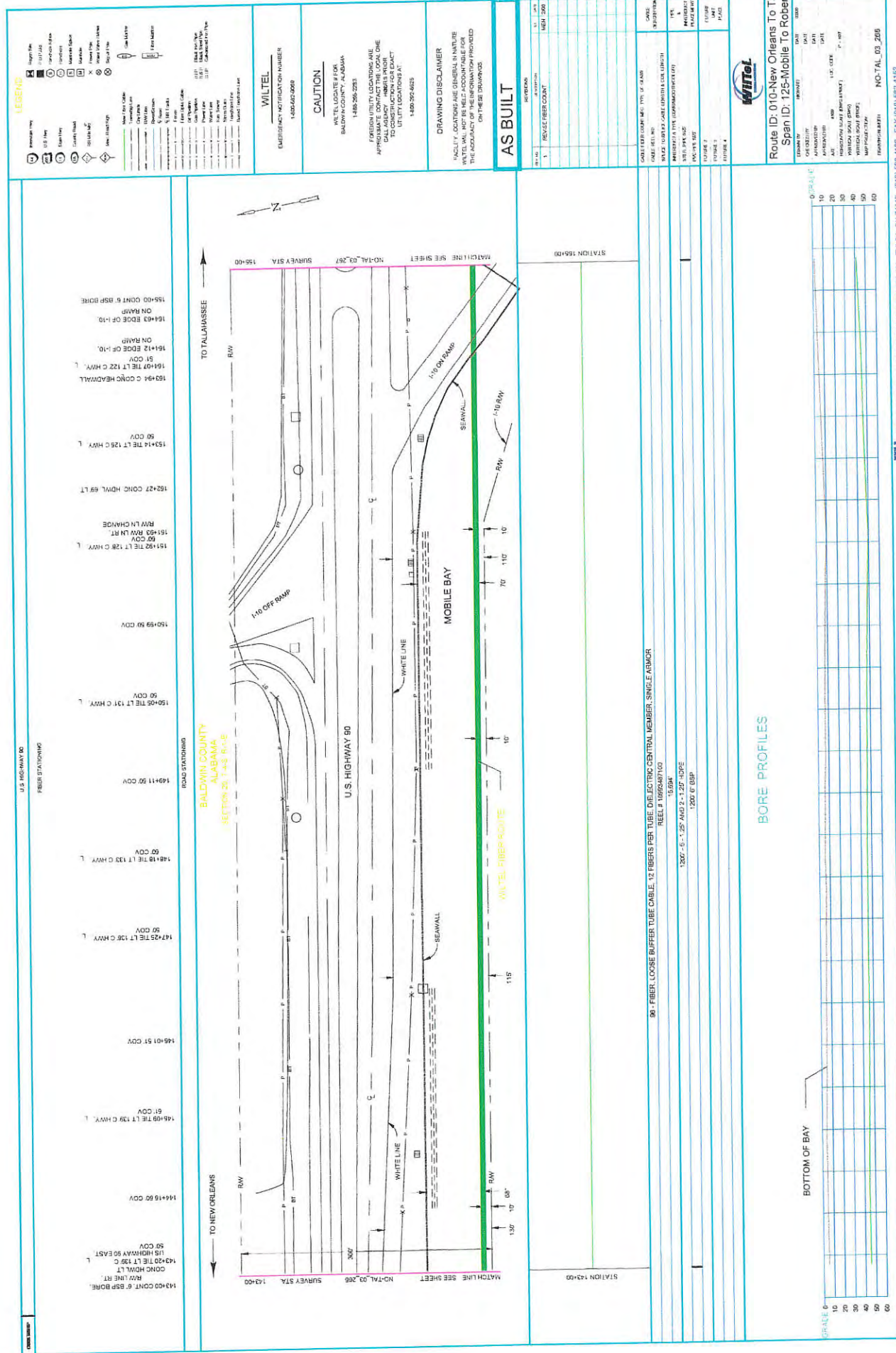
Route ID: 010-New Orleans To Tallah
Span ID: 125-Mobile To Robertsda

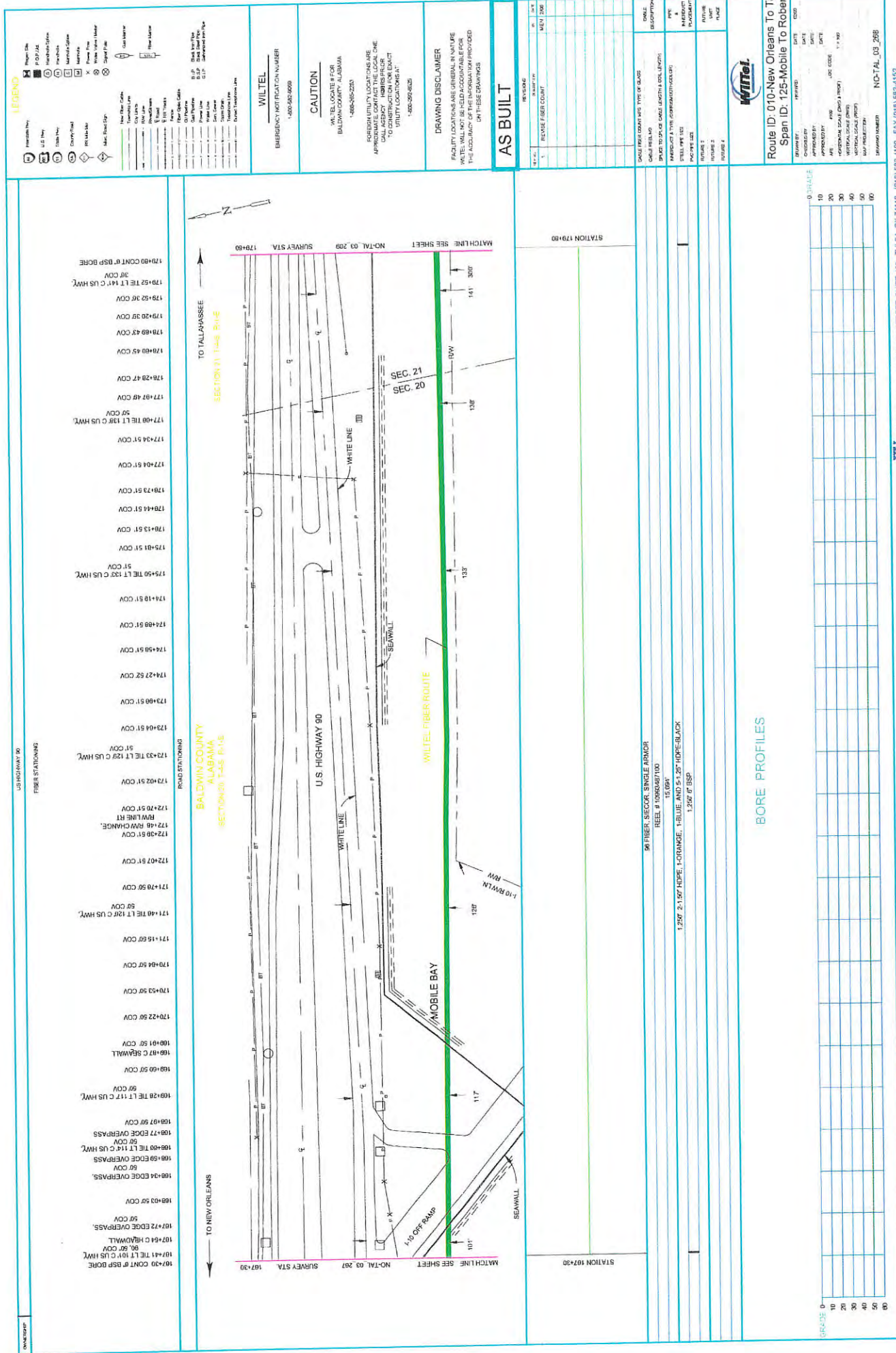
DATE: 01/11/2017
SCALE: 1\"/>







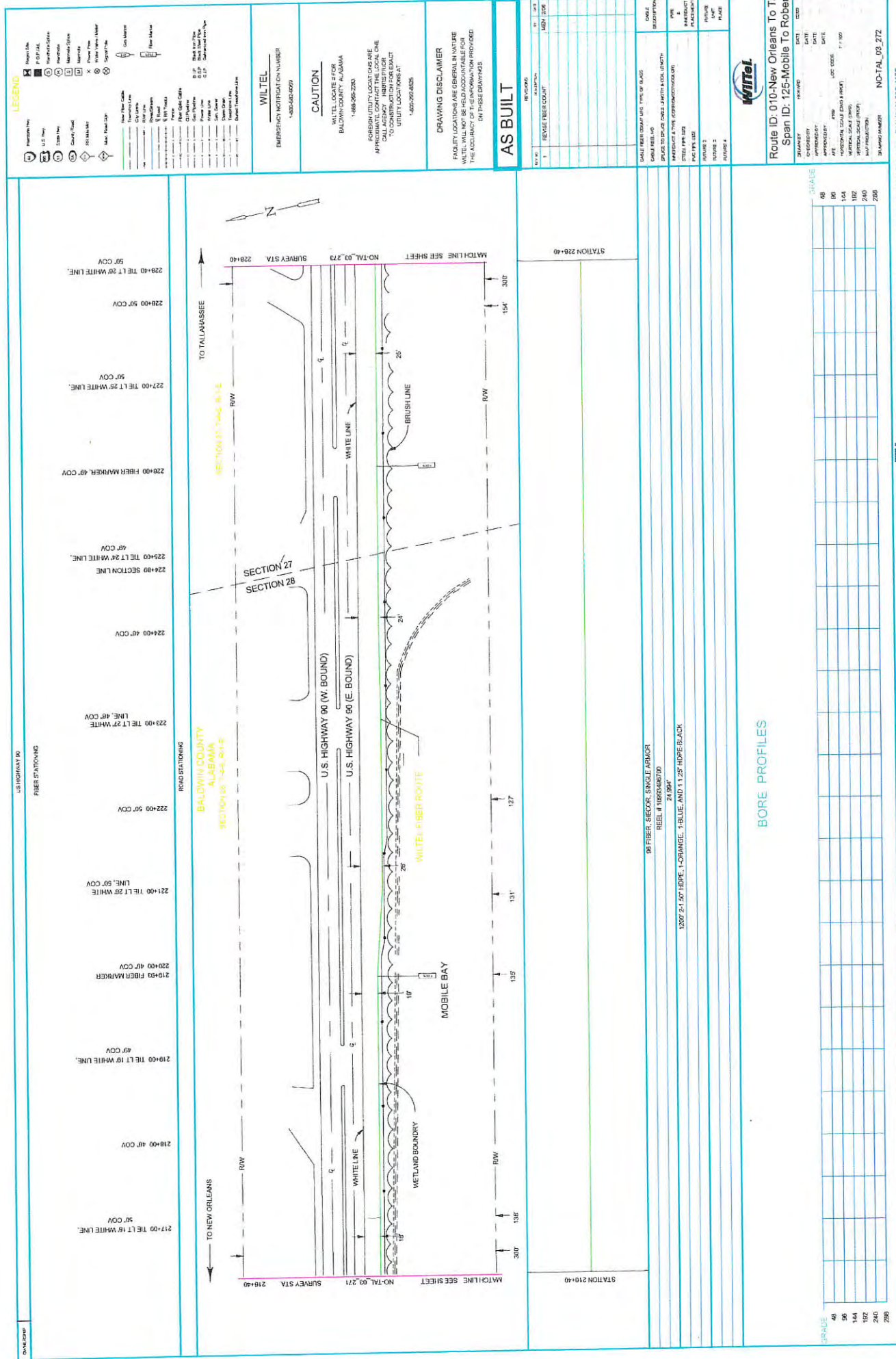


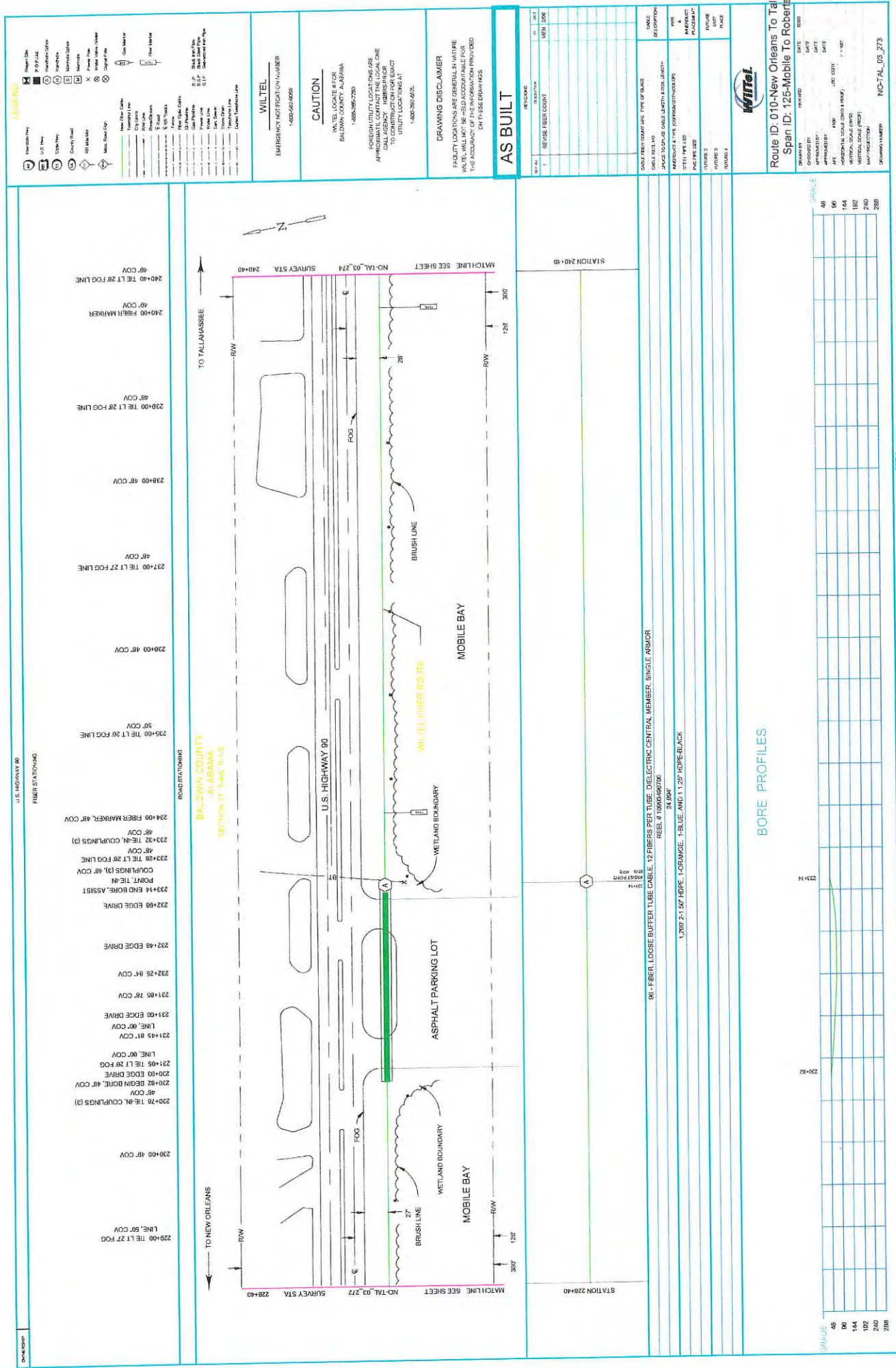












241+00 TEL LT 27 EOP OF ASPHALT, 48' COV

242+00 48' COV

243+00 TEL LT 30' EOP, 48' COV

244+00 48' COV

245+00 TEL LT 30' EOP, 48' COV

246+00 TEL LT 28' EOP, 48' COV

247+00 FIBER MARKER

248+00 TEL LT 28' EOP, 48' COV

249+00 48' COV

250+00 TEL LT 28' EOP, 48' COV

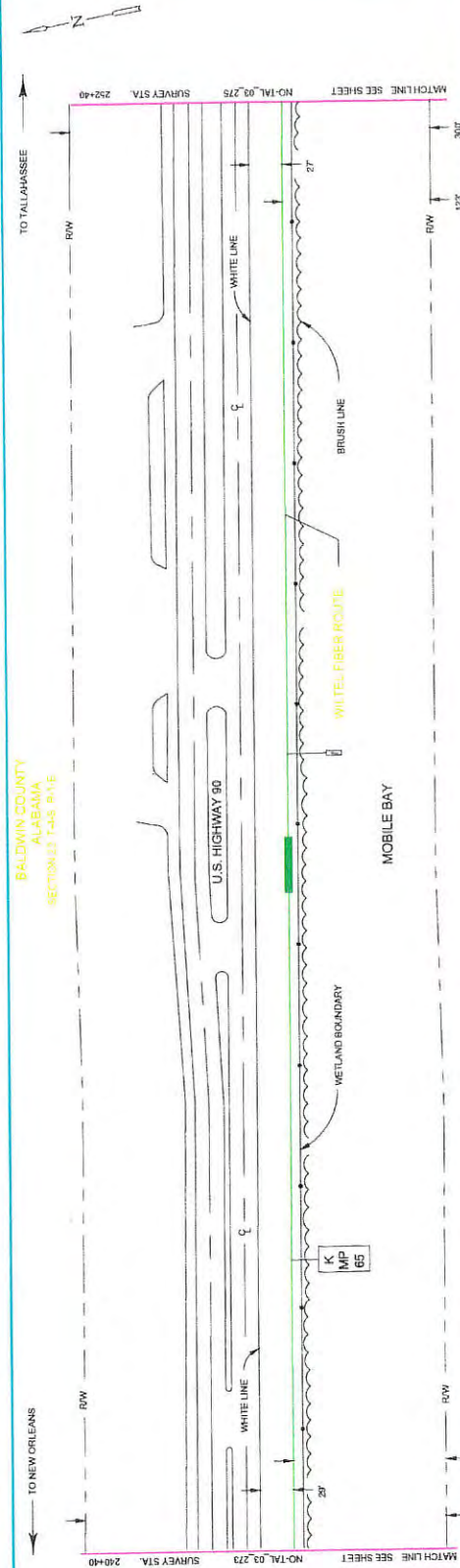
251+00 48' COV

252+00 TEL LT 27 EOP, 48' COV

252+40 TEL LT 27 EOP OF ASPHALT, 48' COV

ROAD STATIONING

BALDWIN COUNTY
ALABAMA
SECTION 13 T-4S R-1E



AS BUILT

REVISIONS

NO.	DATE	BY	CHKD	DESCRIPTION
1	03/20/2024	WILTEL	WILTEL	REVISIONS

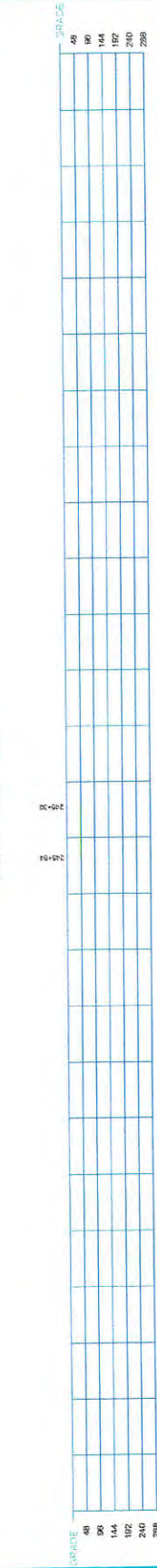
NO.	DATE	BY	CHKD	DESCRIPTION
1	03/20/2024	WILTEL	WILTEL	REVISIONS

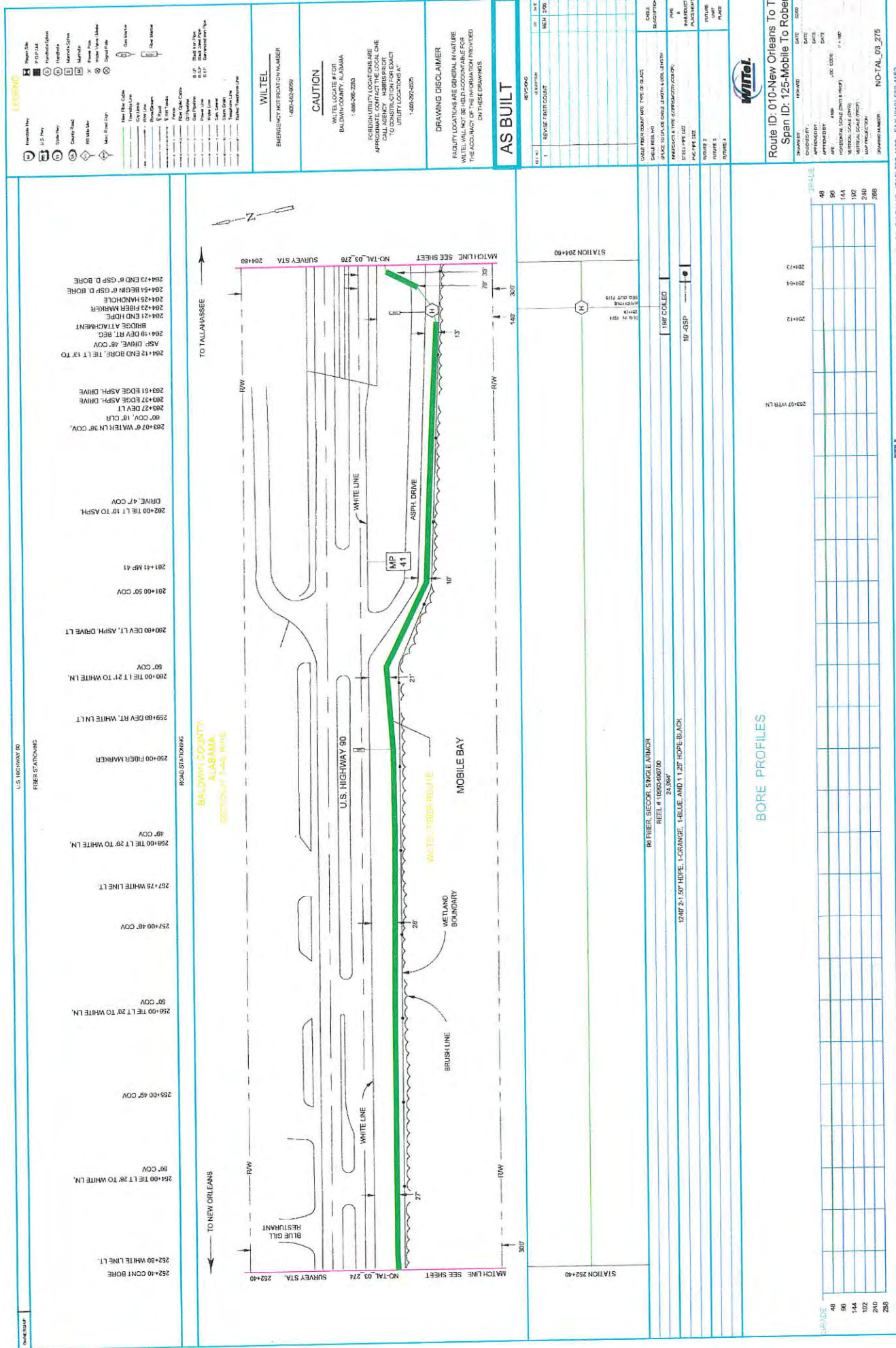
WITTEL

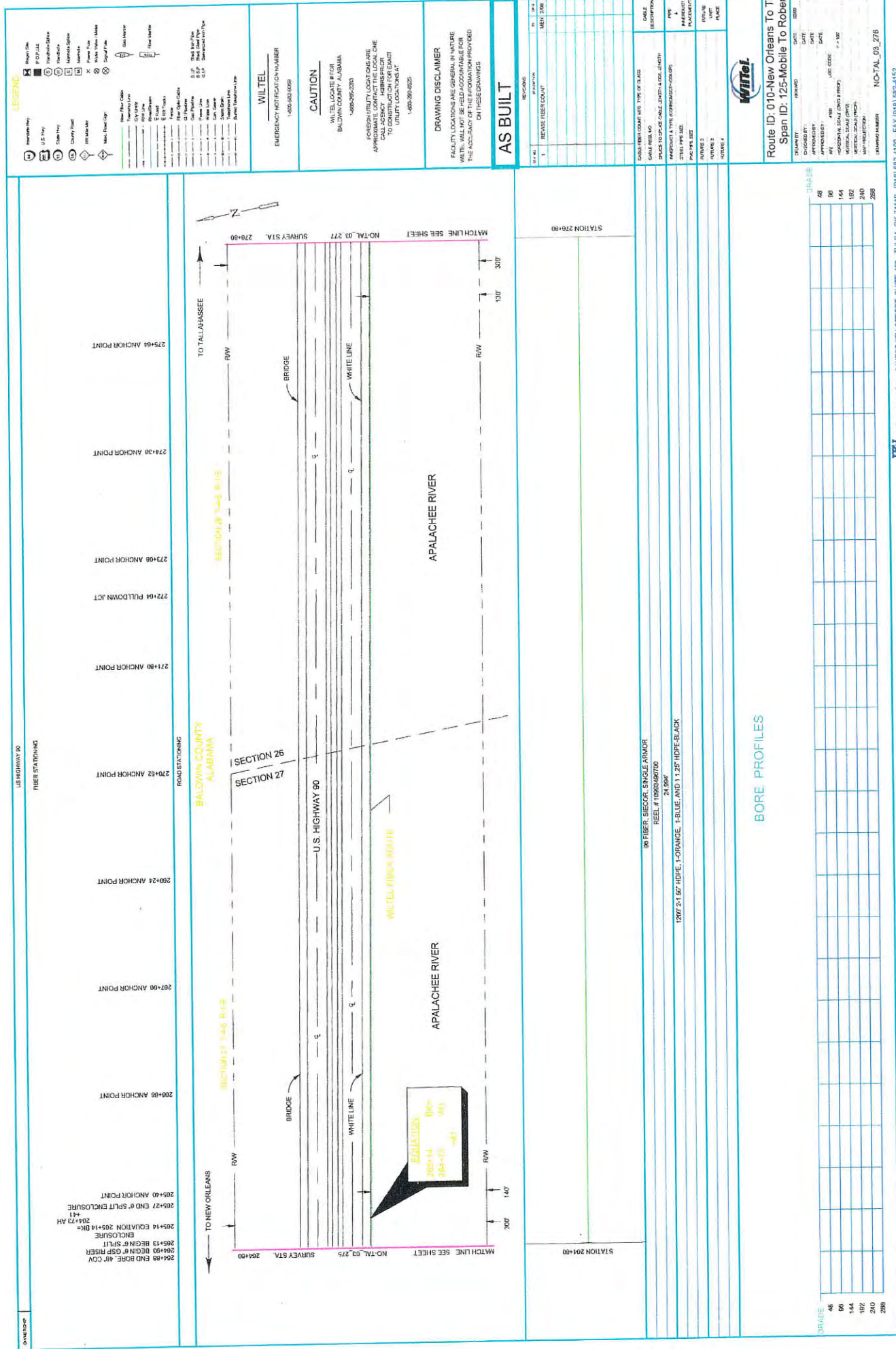
Route ID: 010-New Orleans To Tallah
Span ID: 125-Mobile To Robertsda

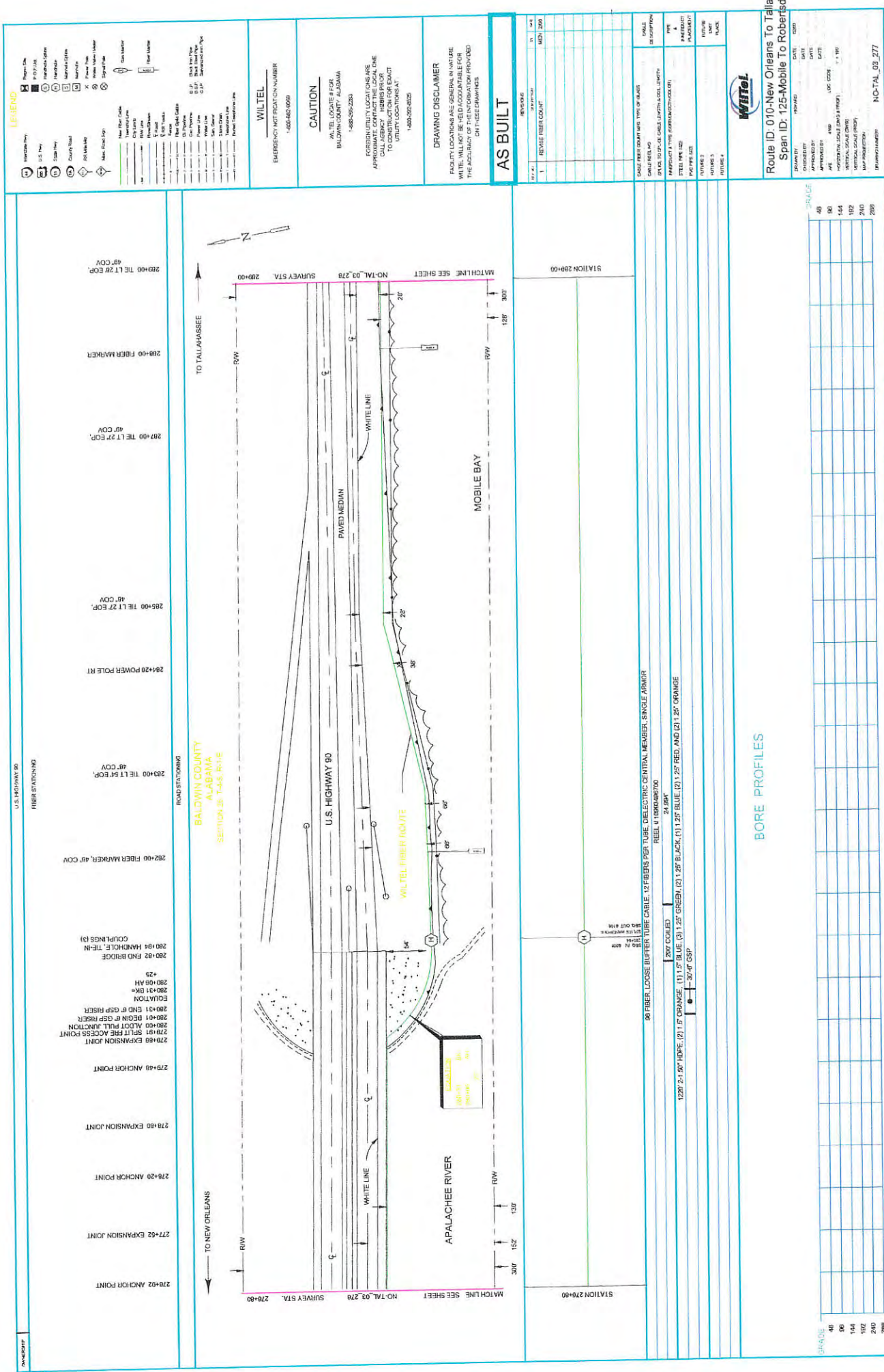
NO.	DATE	BY	CHKD	DESCRIPTION
1	03/20/2024	WILTEL	WILTEL	REVISIONS

BORE PROFILES

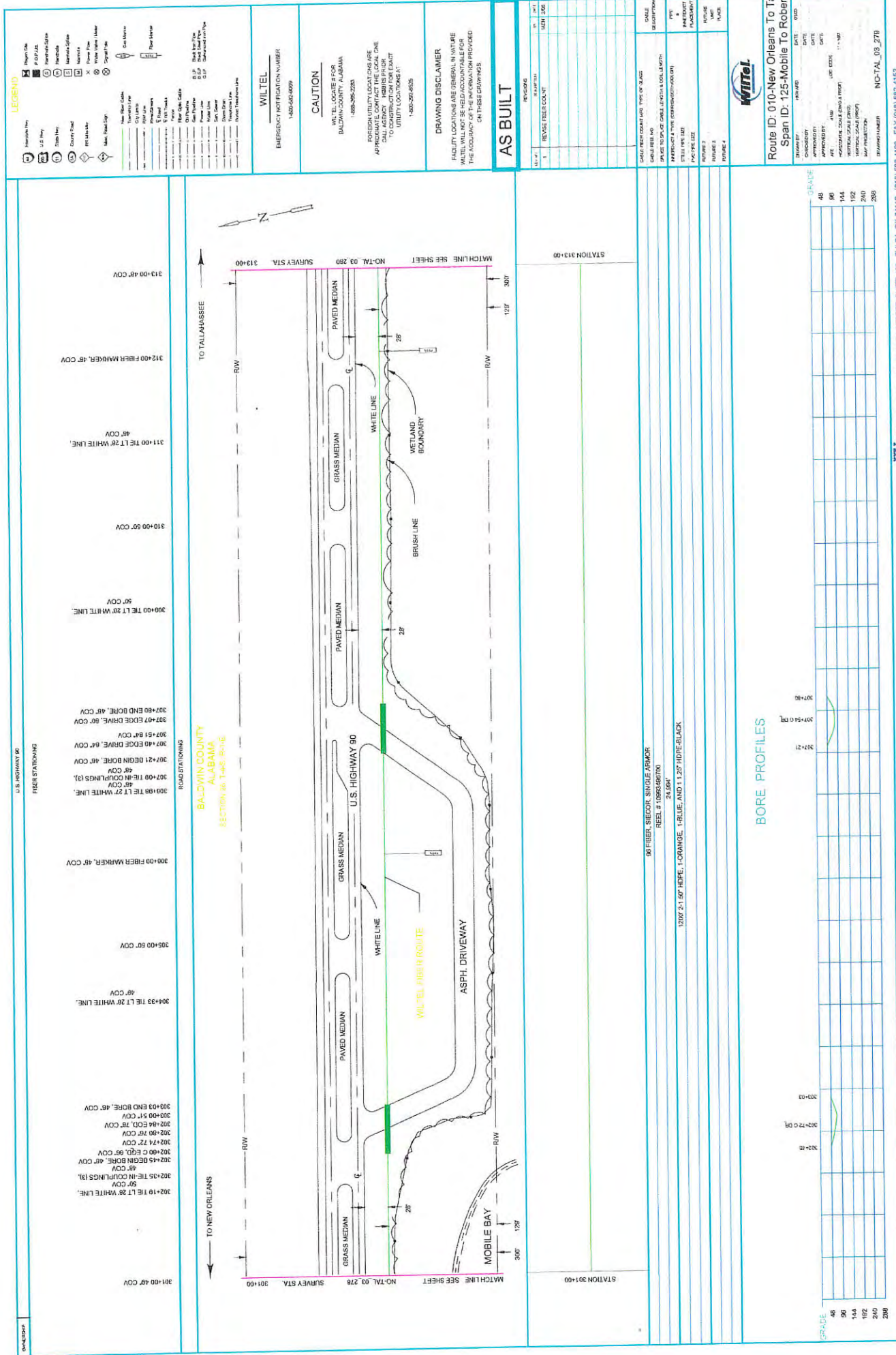


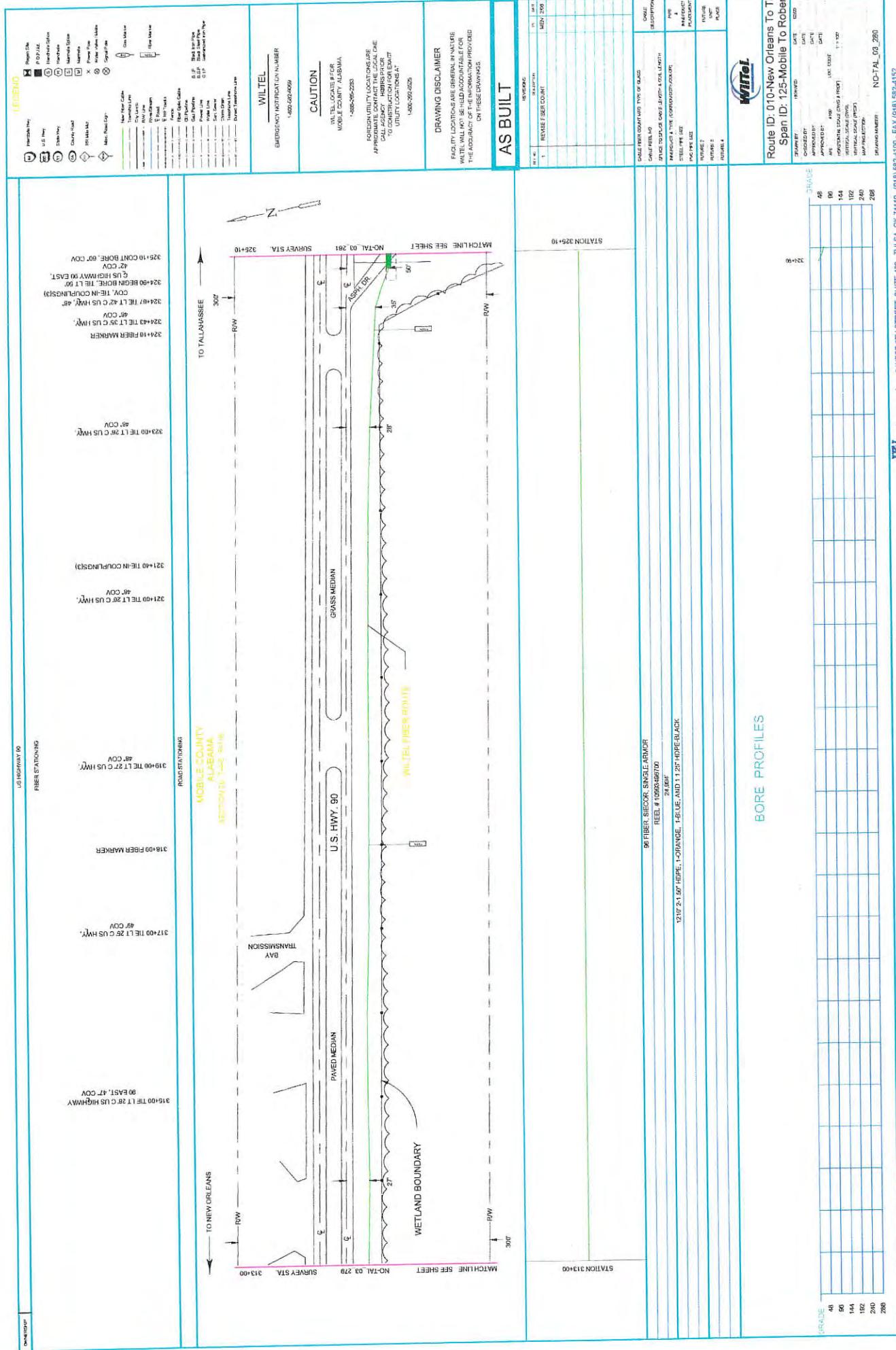


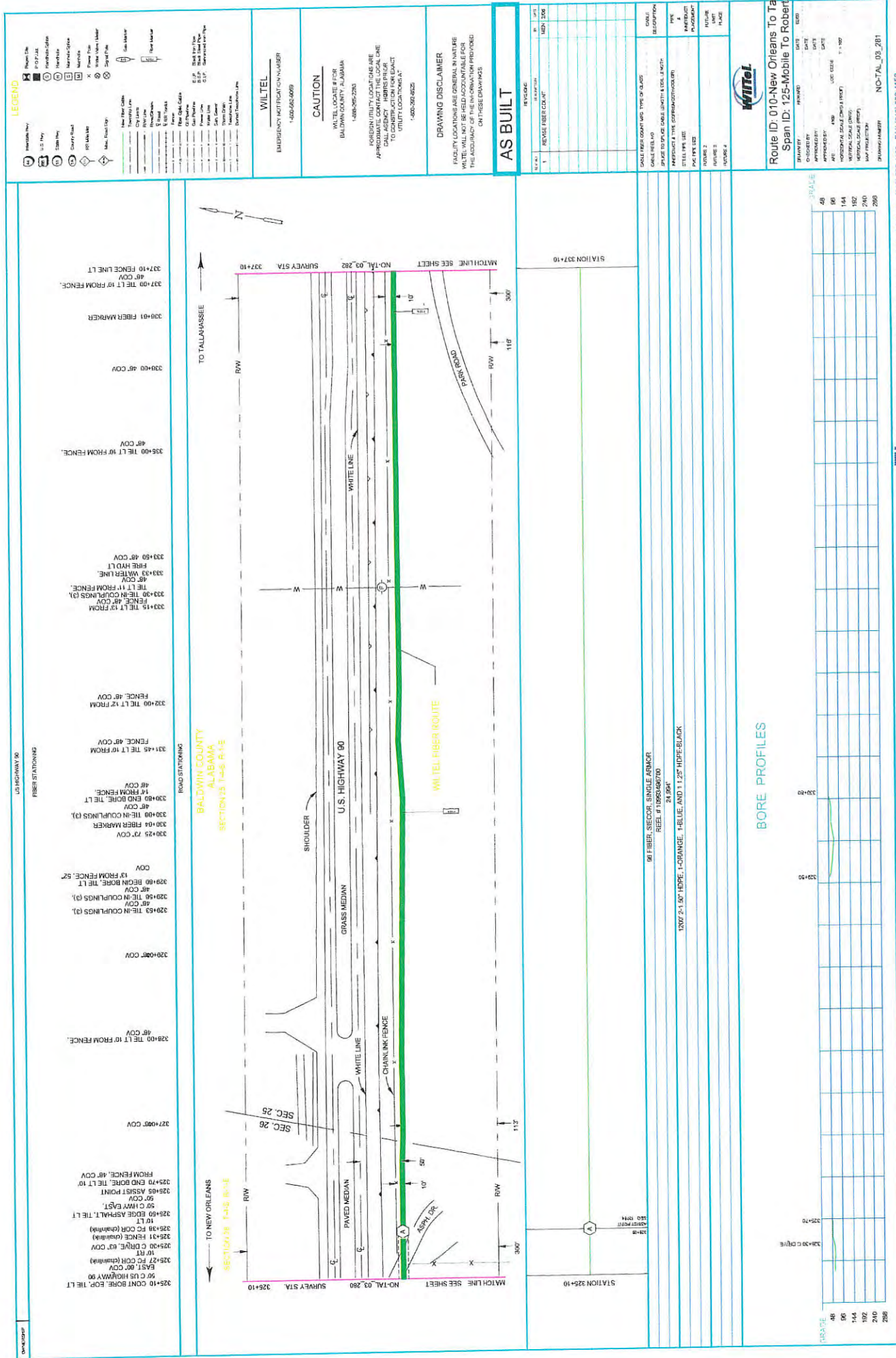


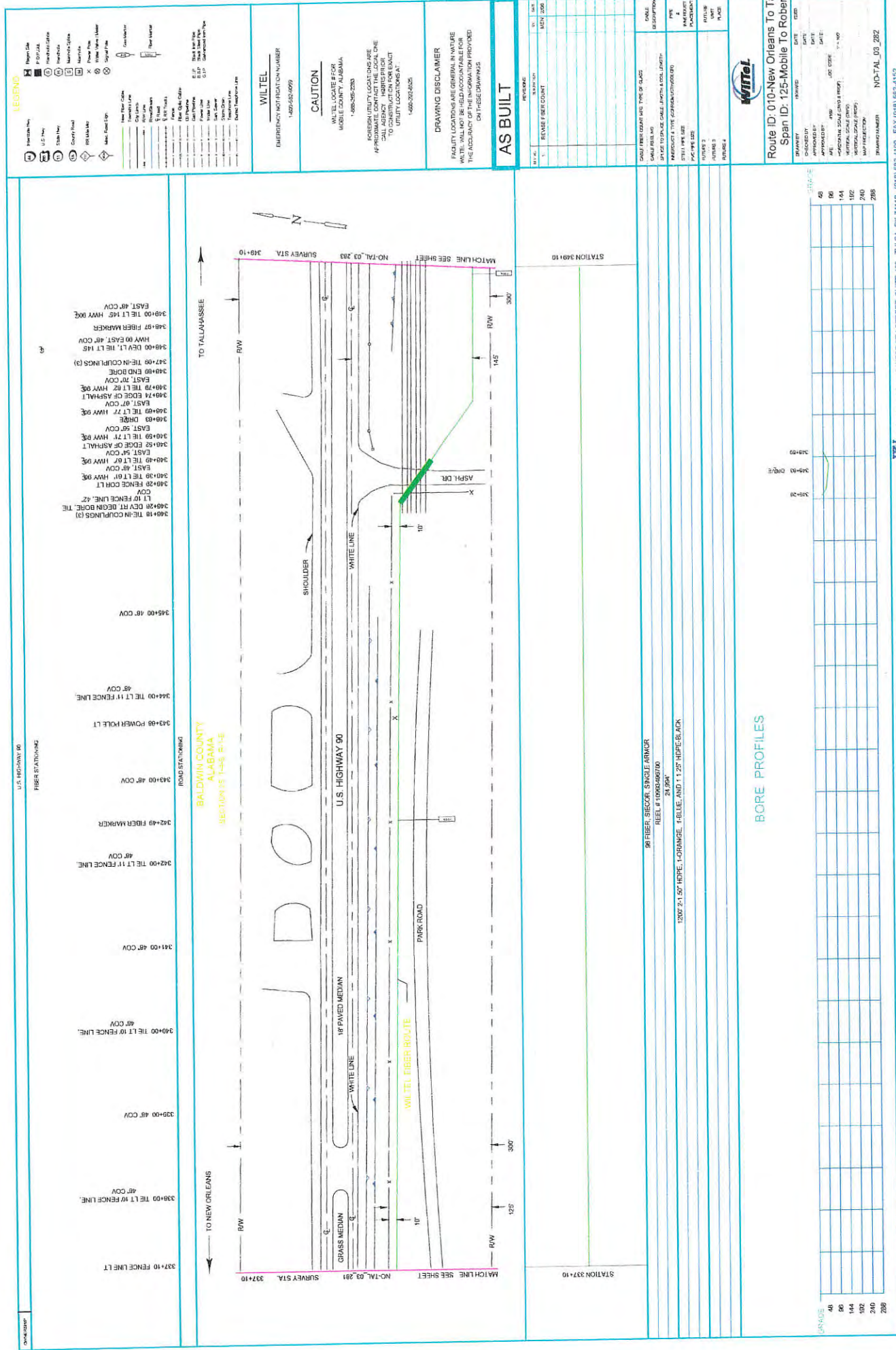


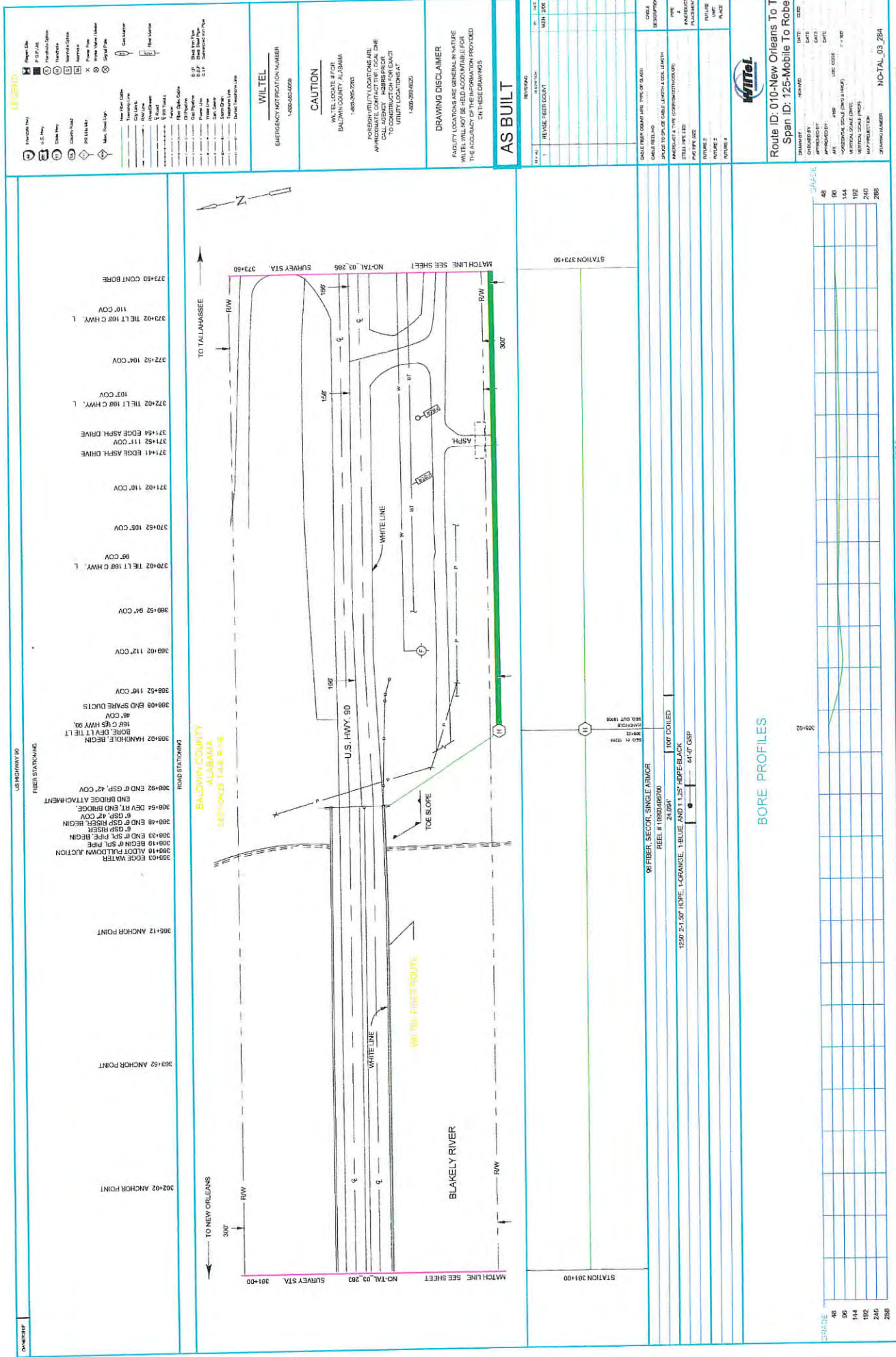















30.66419932 N MSA
-87.91537863 W 0016-4418

SCALE
1:1200



Level 3
COMMUNICATIONS

City Part Code	Span No.	Street No.	Date Due
NORTAL	5	050	2001-DEC-4

CONFIDENTIALITY INFORMATION

THIS DOCUMENT CONTAINS CONFIDENTIAL INFORMATION AND IS THE PROPERTY OF LEVEL 3 COMMUNICATIONS, LLC. RELEASE OR DISTRIBUTION OF THIS DOCUMENT IN ANY FORM TO ANYONE WITHOUT WRITTEN PERMISSION OF LEVEL 3 COMMUNICATIONS, LLC, IS STRICTLY PROHIBITED.

CALL BEFORE YOU DIG

THE LOCATIONS OF UTILITIES SHOWN ON THESE DRAWINGS ARE ONLY APPROXIMATE. LEVEL 3 COMMUNICATIONS, LLC HEREBY DISCLAIMS ANY RESPONSIBILITY TO THIRD PARTIES FOR THE ACCURACY OF THIS INFORMATION. PERSONS WORKING IN THE AREA COVERED BY THIS DRAWING MUST CONTACT THE STATEWIDE CALL-BEFORE-DIG SYSTEM TO ASCERTAIN THE LOCATION OF UNDERGROUND UTILITIES PRIOR TO PERFORMING ANY



YOU-DIG SYSTEM TO ASCERTAIN THE LOCATION OF UNDERGROUND UTILITIES PRIOR TO PERFORMING ANY EXCAVATION.

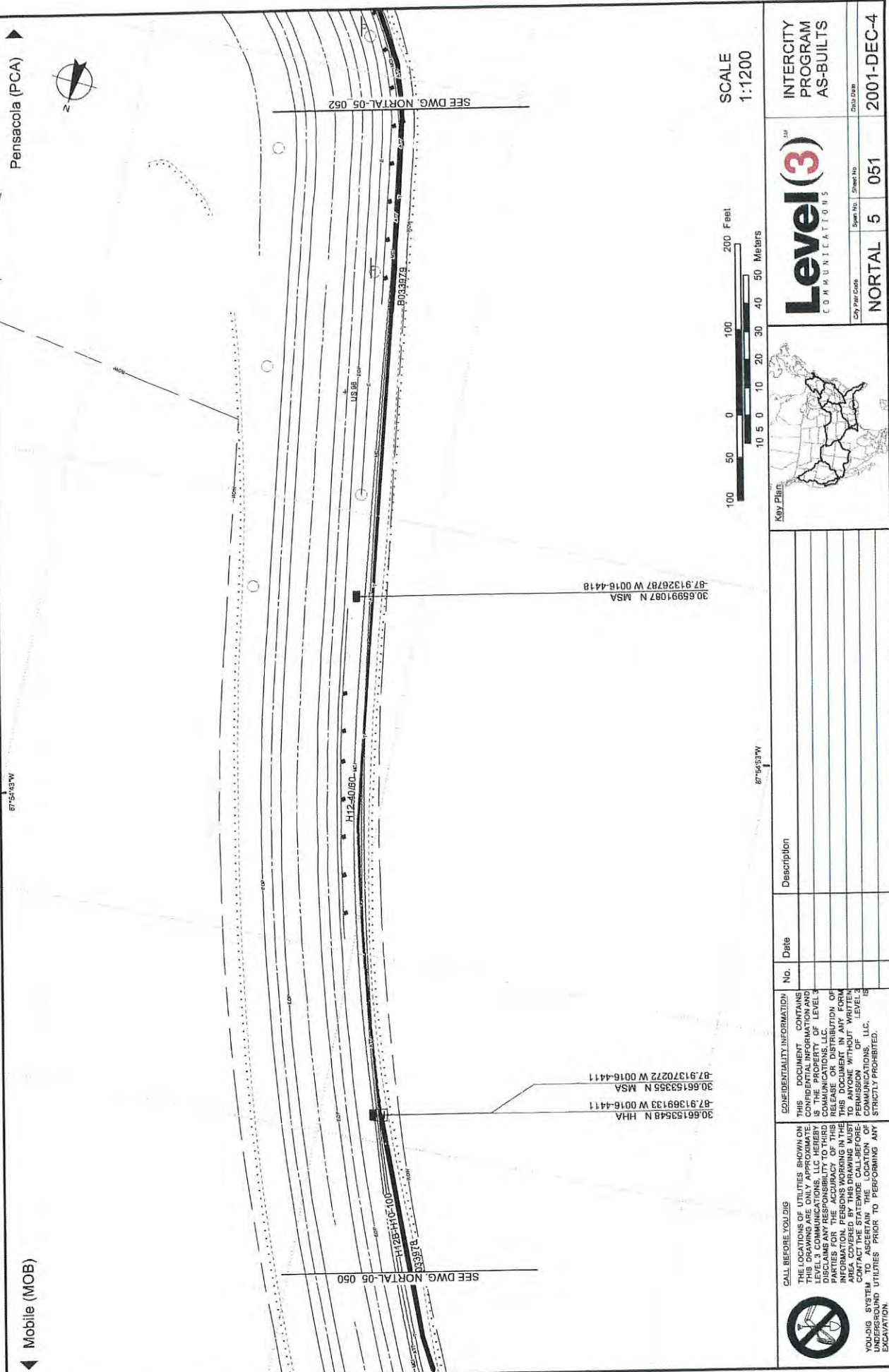
Description

No.	Date
-----	------

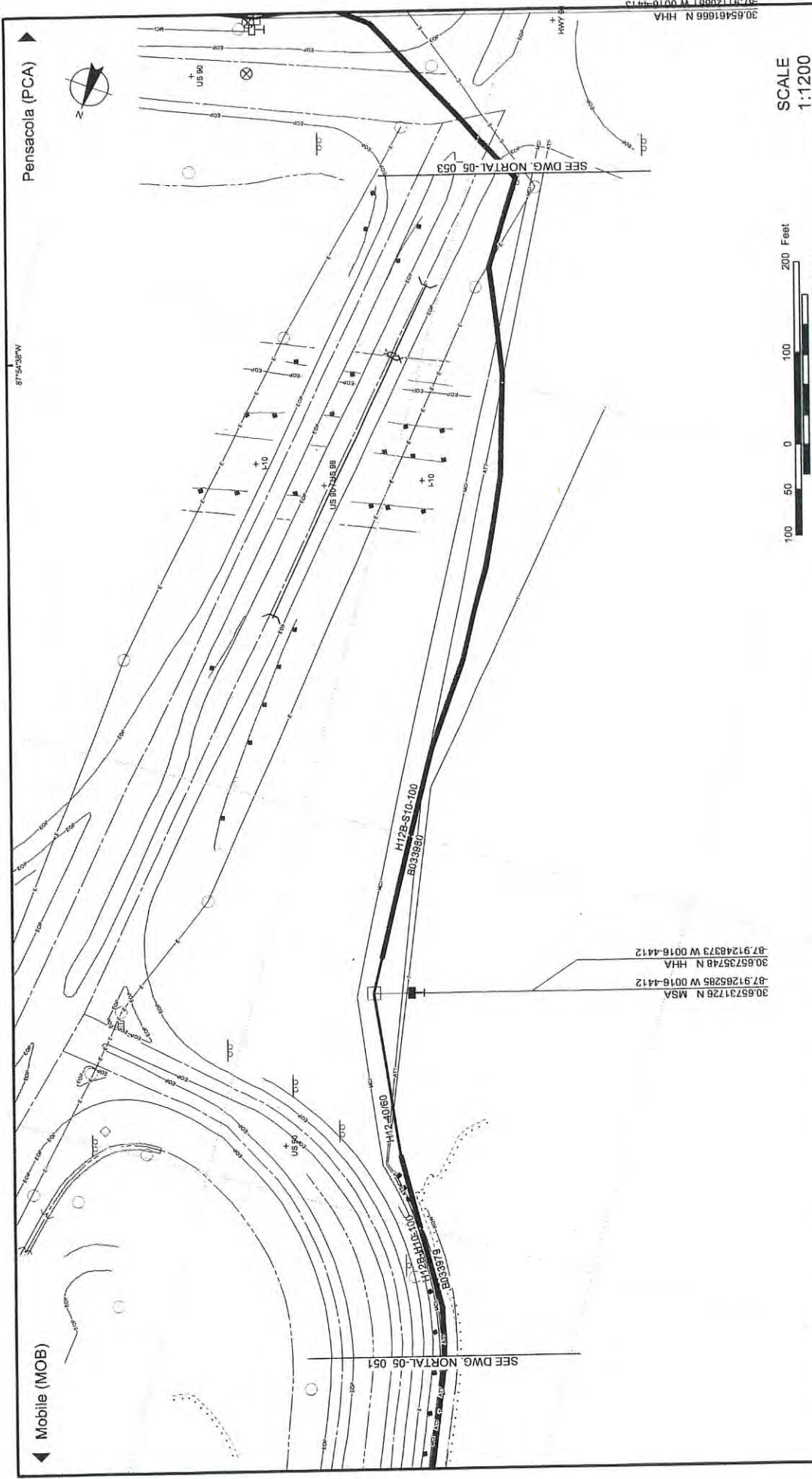
CONFIDENTIALITY INFORMATION

CALL BEFORE YOU DIG

●



<p>CALL BEFORE YOU DIG</p> <p>THE LOCATIONS OF UTILITIES SHOWN ON THIS DRAWING ARE ONLY APPROXIMATE. LEVEL 3 COMMUNICATIONS, LLC HEREBY DISCLAIMS ANY RESPONSIBILITY FOR THE ACCURACY OF THIS INFORMATION. PERSONS WORKING IN THE AREA COVERED BY THIS DRAWING MUST CONTACT THE STATE DEPARTMENT OF TRANSPORTATION TO OBTAIN THE LOCATION OF UNDERGROUND UTILITIES PRIOR TO PERFORMING ANY EXCAVATION.</p>	<p>CONFIDENTIALITY INFORMATION</p> <p>THIS DOCUMENT CONTAINS CONFIDENTIAL INFORMATION AND IS THE PROPERTY OF LEVEL 3 COMMUNICATIONS, LLC. NO RELEASE OR DISTRIBUTION OF THIS DOCUMENT IN ANY FORM TO ANYONE WITHOUT WRITTEN PERMISSION OF LEVEL 3 COMMUNICATIONS, LLC, IS STRICTLY PROHIBITED.</p>	<p>No.</p> <p>Date</p> <p>Description</p>	<p>Key Plan</p>	<p>Level(3)SM</p> <p>COMMUNICATIONS</p>	<p>INTERCITY PROGRAM AS-BUILTS</p>	<p>City Plan Code</p> <p>Sheet No.</p> <p>Span No.</p> <p>2001-DEC-4</p>	<p>2001-DEC-4</p>	<p>2001-DEC-4</p>
--	--	---	-----------------	--	------------------------------------	--	-------------------	-------------------



SCALE 1:1200

100 50 0 100 200 Feet

10 5 0 10 20 30 40 50 Meters



Level(3)TM

COMMUNICATIONS

City File Code	Spec No.	Sheet No.	Date
NORTAL	5	052	2001-DEC-4
INTERCITY PROGRAM AS-BUILTS			

CONFIDENTIALITY INFORMATION		No.	Date	Description
THIS DOCUMENT CONTAINS CONFIDENTIAL INFORMATION AND IS THE PROPERTY OF LEVEL 3 COMMUNICATIONS, LLC. NO RELEASE OR DISTRIBUTION OF THIS DOCUMENT IN ANY FORM OR BY ANY MEANS WITHOUT THE WRITTEN PERMISSION OF LEVEL 3 COMMUNICATIONS, LLC. STRICTLY PROHIBITED.				
CALL BEFORE YOU DIG THE LOCATIONS OF UTILITIES SHOWN ON THIS DRAWING ARE ONLY APPROXIMATE. LEVEL 3 COMMUNICATIONS, LLC HEREBY DISCLAIMS ANY LIABILITY TO ANY PARTIES FOR THE ACCURACY OF THIS INFORMATION. PERSONS WORKING IN THE AREA COVERED BY THIS DRAWING MUST CALL BEFORE THEY BEGIN ANY EXCAVATION.				

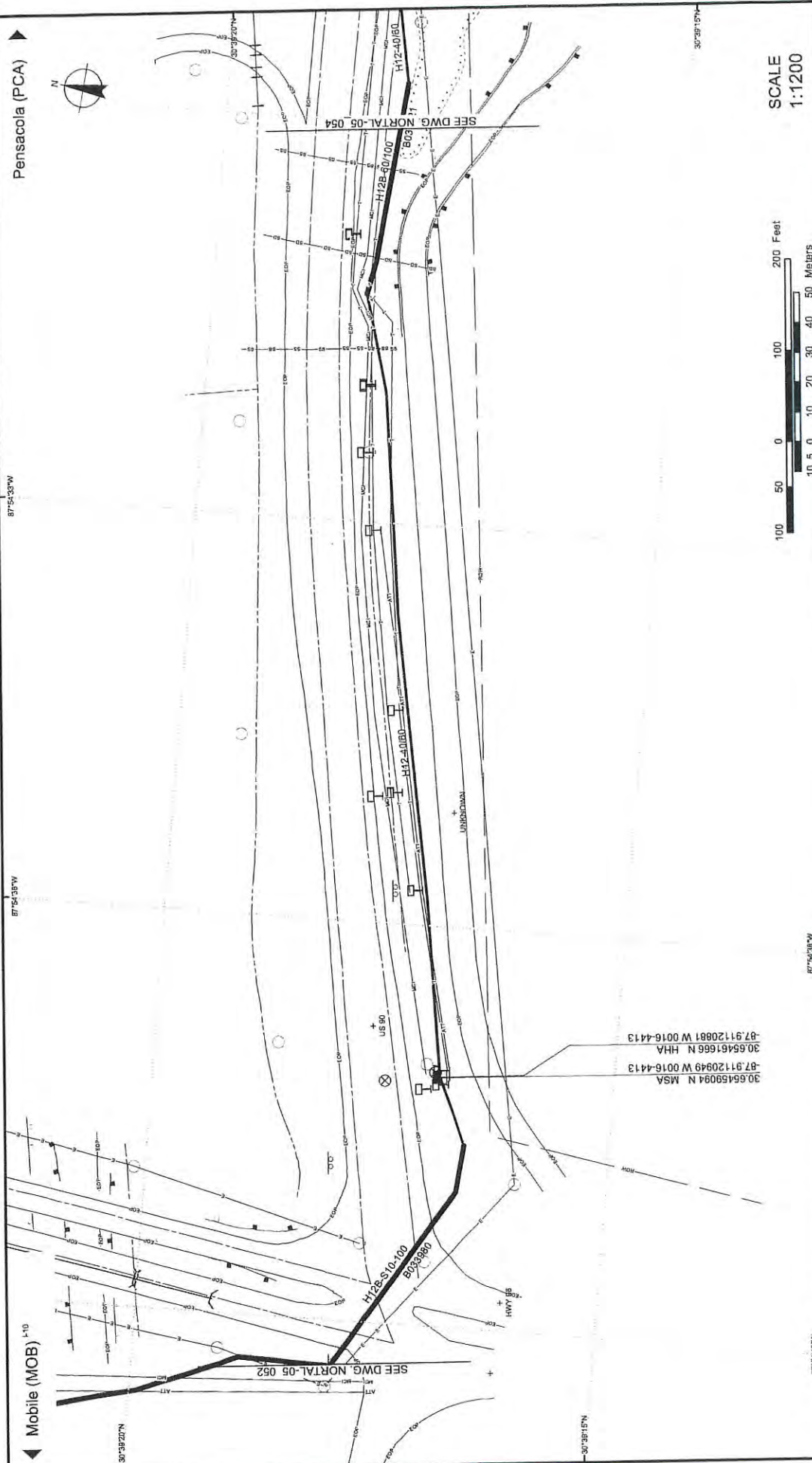


CALL BEFORE YOU DIG

THE LOCATIONS OF UTILITIES SHOWN ON THIS DRAWING ARE ONLY APPROXIMATE. LEVEL 3 COMMUNICATIONS, LLC HEREBY DISCLAIMS ANY LIABILITY TO ANY PARTIES FOR THE ACCURACY OF THIS INFORMATION. PERSONS WORKING IN THE AREA COVERED BY THIS DRAWING MUST CALL BEFORE THEY BEGIN ANY EXCAVATION.

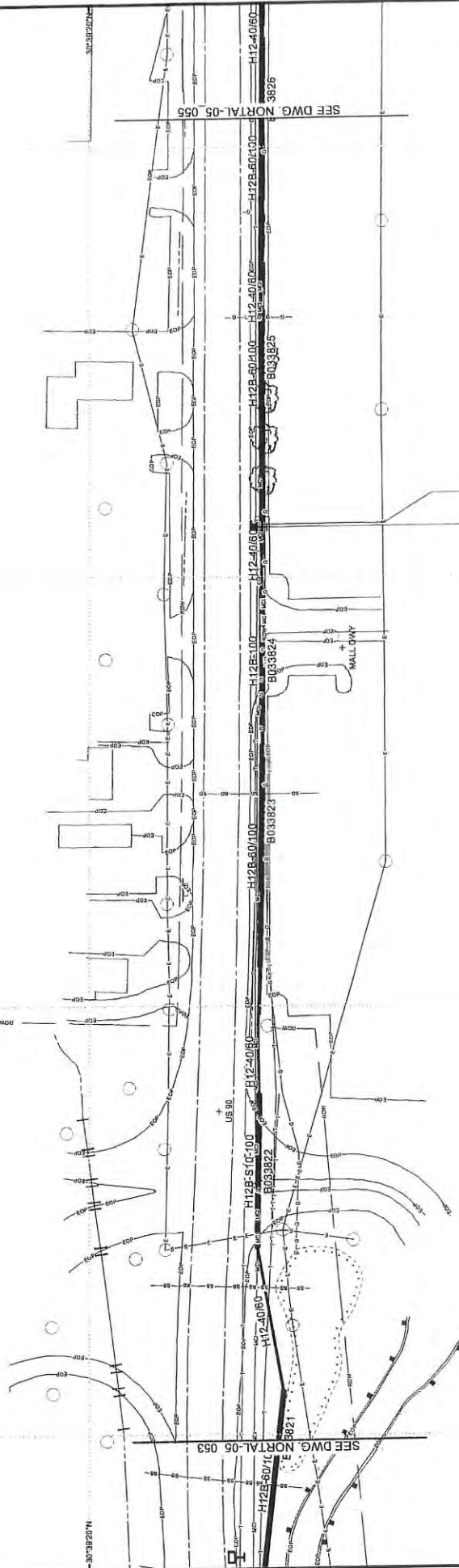
30.65731726 N MSA
-87.91265285 W 0016-4412
30.65735748 N HHA
-87.91248373 W 0016-4412

30.65461866 N HHA
-87.91120881 W 0010-4913



<p>CALL BEFORE YOU DIG</p> <p>THE LOCATIONS OF UTILITIES SHOWN ON THIS DRAWING ARE ONLY APPROXIMATE. LEVEL 3 COMMUNICATIONS, LLC HEREBY DISCLAIMS ANY RESPONSIBILITY TO THIRD PARTIES FOR THE ACCURACY OF THE INFORMATION. PERSONS WORKING IN THE AREA COVERED BY THIS DRAWING MUST CONTACT THE STATEWIDE CALL-BEFORE-DIG PROGRAM AT 1-800-487-4874 PRIOR TO PERFORMING ANY EXCAVATION.</p>	<p>CONFIDENTIALITY INFORMATION</p> <p>THIS DOCUMENT CONTAINS CONFIDENTIAL INFORMATION AND IS THE PROPERTY OF LEVEL 3 COMMUNICATIONS, LLC. NO REPRODUCTION OF THIS DOCUMENT IN ANY FORM OR BY ANY MEANS IS PERMITTED WITHOUT THE WRITTEN PERMISSION OF LEVEL 3 COMMUNICATIONS, LLC. STRICTLY PROHIBITED.</p>	<p>No.</p> <p>Date</p> <p>Description</p>	<p>Key Plan</p>	<p>Level(3)SM</p> <p>COMMUNICATIONS</p>	<p>INTERCITY PROGRAM AS-BUILTS</p>	<p>City File Code</p> <p>Sheet No.</p> <p>5</p> <p>053</p>	<p>DATA DATE</p> <p>2001-DEC-4</p>	<p>SCALE</p> <p>1"=100'</p> <p>100 50 0 100 200 Feet</p> <p>10 5 0 10 20 30 40 50 Meters</p>
---	---	---	-----------------	--	------------------------------------	--	------------------------------------	--

87°54'18"W



30.6549856 N MSA
-87.90497223 W 0016-4244

SCALE
1:1200



Key Plan:



Level 3
COMMUNICATIONS

City Pair Code	Spore No	Spore No	Date
NORTAL	5	054	2001-DEC-4

CALL BEFORE YOU DIG

CONFIDENTIALITY INFORMATION

THIS DOCUMENT CONTAINS
CONFIDENTIAL INFORMATION AND
IS THE PROPERTY OF LEVEL 3
COMMUNICATIONS, LLC.
RELEASE OR DISTRIBUTION OF
THIS DOCUMENT IN ANY FORM
TO ANYONE WITHOUT WRITTEN
PERMISSION OF LEVEL 3
COMMUNICATIONS, LLC,
STRICTLY PROHIBITED.

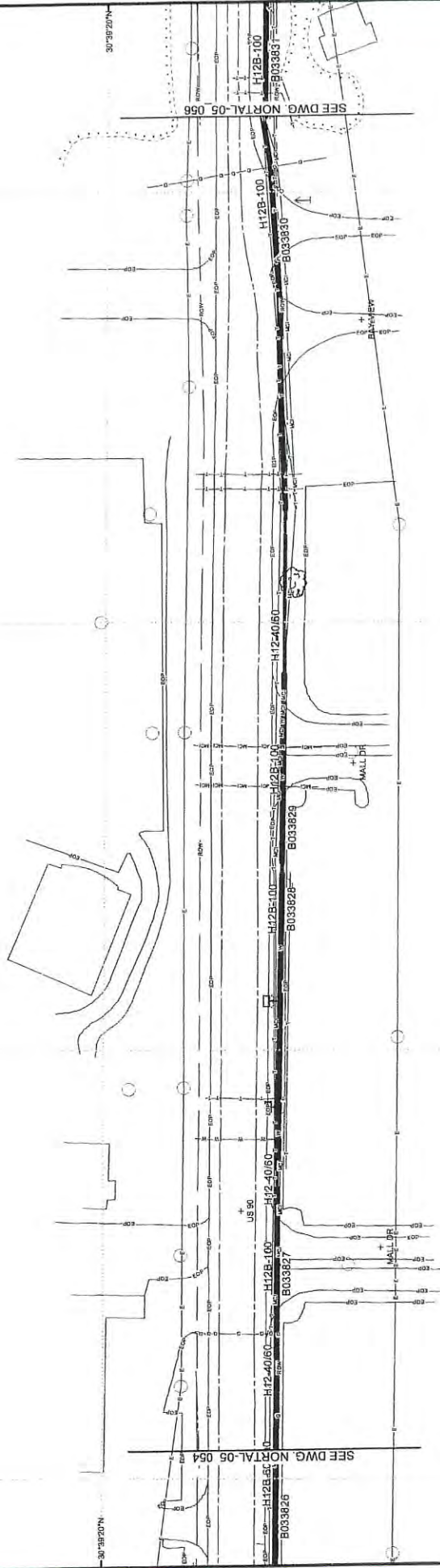
CALL BEFORE YOU DIG



8

Mobile (MOB)

Pensacola (PCA)



SCALE
1:1200



Level (3)

City Pair Code	Span No	Sheet No	Date Date
NORTAL	5	055	2001-DEC-4

2001-DEC-4



CALL BEFORE YOU DIG

THE LOCATIONS OF UTILITIES SHOWN ON THIS DRAWING ARE ONLY APPROXIMATE. LEVEL-3 COMMUNICATIONS, LLC HEREBY DISCLAIMS ANY RESPONSIBILITY TO THIRD PARTIES FOR THE ACCURACY OF THIS INFORMATION. PERSONS WORKING IN THE AREA COVERED BY THIS DRAWING MUST CONTACT THE STATE OF ILLINOIS LOCATION OF UTILITIES PRIOR TO PERFORMING ANY EXCAVATION.

YOU-DIG SYSTEM

UNDERGROUND UTILITIES

EXCAVATION

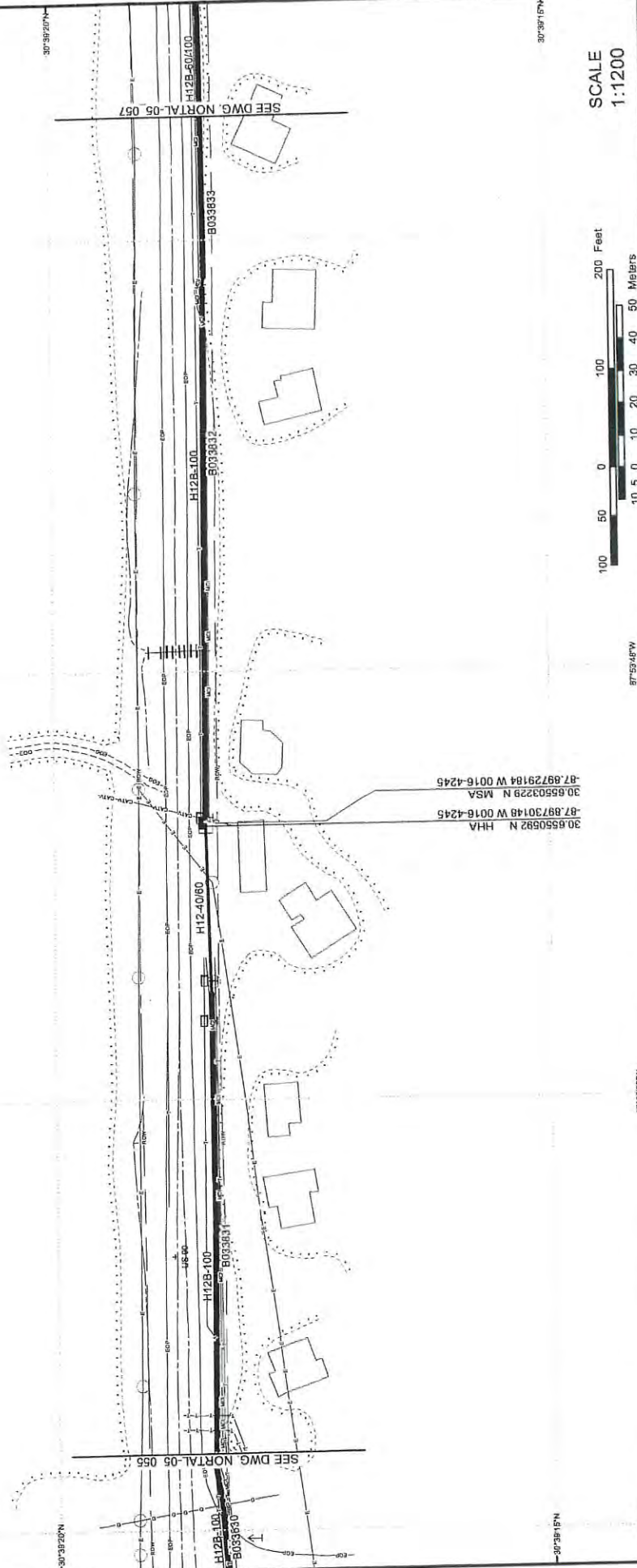
CONFIDENTIALITY INFORMATION

THIS DOCUMENT CONTAINS
CONFIDENTIAL INFORMATION AND
IS THE PROPERTY OF LEVEL 3
COMMUNICATIONS, LLC.
RELEASE OR DISTRIBUTION OF
THIS DOCUMENT IN ANY FORM
TO ANYONE WITHOUT WRITTEN
PERMISSION OF LEVEL 3
COMMUNICATIONS, LLC,
STRICTLY PROHIBITED.

[illegible]

Mobile (MOB)

Pensacola (PCA)



SCALE
1:1200




Key Plan:



Level 3

City Pair Code	Span Mo	Sheet No.	Date Due
NORTAL	5	056	2001-DEC-4

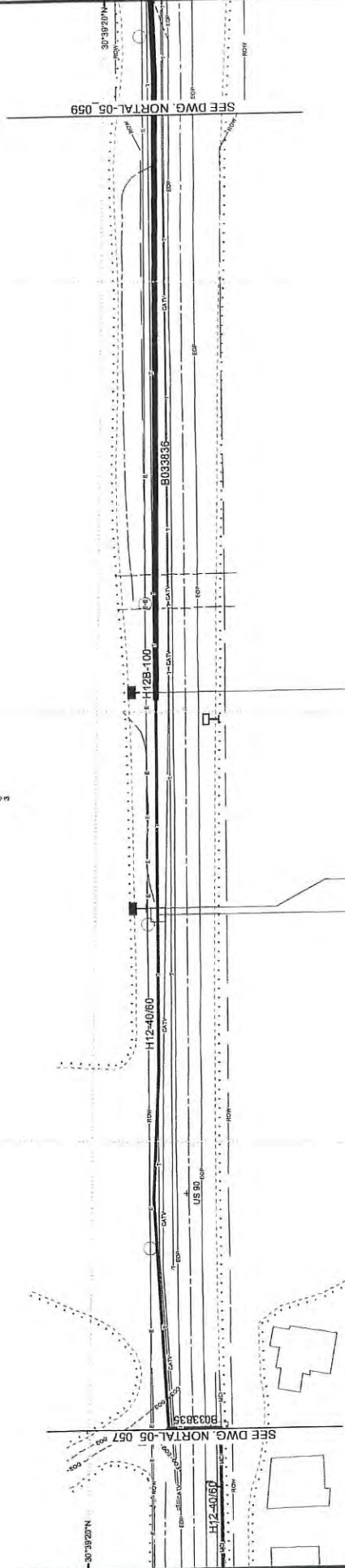
No.	Date	Description
		<div data-bbox="1279 921 1282 1039" data-kind="parent" data-rs="2">  </div> <div data-bbox="1279 1039 1282 1157"> <p>CALL BEFORE YOU DIG</p> </div> <div data-bbox="1279 1157 1282 1274"> <p>THE LOCATIONS OF UTILITIES SHOWN ON THIS DRAWING ARE ONLY APPROXIMATE. LEVEL 3 COMMUNICATIONS, LLC HEREBY DISCLAIMS ANY LIABILITY TO ANY THIRD PARTY FOR THE ACCURACY OF THIS INFORMATION. PERSONS WORKING MUST CONTACT THE STATEWIDE CALL-BEFORE-DIG SYSTEM TO ASCERTAIN THE LOCATION OF UTILITIES PRIOR TO PERFORMING ANY EXCAVATION.</p> </div>
		<div data-bbox="1282 921 1286 1039" data-kind="ghost"></div> <div data-bbox="1282 1039 1286 1157"> <p>THIS DOCUMENT CONTAINS CONFIDENTIAL INFORMATION AND IS THE PROPERTY OF LEVEL 3 COMMUNICATIONS, LLC. THIS DOCUMENT IS LOANED TO YOU AND IS NOT TO BE REPRODUCED OR DISTRIBUTED WITHOUT WRITTEN PERMISSION OF LEVEL 3 COMMUNICATIONS, LLC. ANY VIOLATION WILL BE SEVERELY PROSECUTED.</p> </div>

1

Pensacola (PCA)



Mobile (MOB)



SCALE
1:1200



Key Plan




Level 3

Qty Pair Code	Spun No	Blot No	Expt Date
NORTAL	5	058	2001-DEC-4

CONFIDENTIALITY INFORMATION

THIS DOCUMENT CONTAINS
CONFIDENTIAL INFORMATION AND
IS THE PROPERTY OF LEVEL 3
COMMUNICATIONS, LLC.
RELEASE OR DISTRIBUTION OF
THIS DOCUMENT IN ANY FORM
TO ANYONE WITHOUT WRITTEN
PERMISSION OF LEVEL 3
COMMUNICATIONS, LLC, IS
STRICTLY PROHIBITED.



CALL BEFORE YOU DIG

THE LOCATIONS OF UTILITIES SHOWN ON THIS DRAWING ARE ONLY APPROXIMATE. LEVEL 3 COMMUNICATIONS, LLC HEREBY DISCLAIMS ANY RESPONSIBILITY TO THIRD PARTIES FOR THE ACCURACY OF THIS INFORMATION. PERSONS WORKING IN THE AREA COVERED BY THIS DRAWING MUST CONTACT THE STATEWIDE CALL-BEFORE-YOU-DIG SYSTEM TO ASCERTAIN THE LOCATION OF UNDERGROUND UTILITIES PRIOR TO PERFORMING ANY



YOU-DIG SYSTEM TO ASCERTAIN THE LOCATION OF UNDERGROUND UTILITIES PRIOR TO PERFORMING ANY EXCAVATION.

Description

Date

MATION

CONFIDENTIALITY INFO

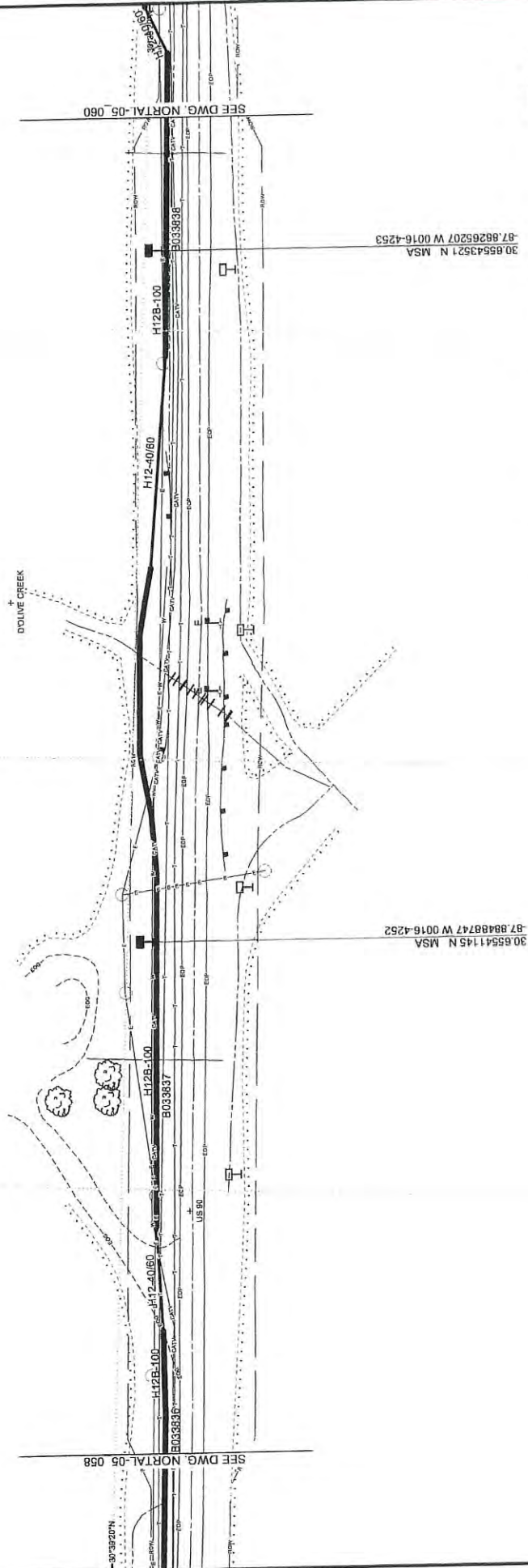
--

CALL BEFORE YOU D

●

87°52'58"W

Pensacola (PCA)



SCALE
1:1200



Key Plan:



Level (3)

INTERCITY
PROGRAM
AS-BUILTS

Data Cuts

Brand	Model	Current Price
Brand A	Model A1	\$1200
Brand B	Model B1	\$1500
Brand C	Model C1	\$1800
Brand D	Model D1	\$2000
Brand E	Model E1	\$2200
Brand F	Model F1	\$2500
Brand G	Model G1	\$2800
Brand H	Model H1	\$3000
Brand I	Model I1	\$3200
Brand J	Model J1	\$3500
Brand K	Model K1	\$3800
Brand L	Model L1	\$4000
Brand M	Model M1	\$4200
Brand N	Model N1	\$4500
Brand O	Model O1	\$4800
Brand P	Model P1	\$5000
Brand Q	Model Q1	\$5200
Brand R	Model R1	\$5500
Brand S	Model S1	\$5800
Brand T	Model T1	\$6000
Brand U	Model U1	\$6200
Brand V	Model V1	\$6500
Brand W	Model W1	\$6800
Brand X	Model X1	\$7000
Brand Y	Model Y1	\$7200
Brand Z	Model Z1	\$7500

•

001-DEC-4



CALL BEFORE YOU DIG

CONFIDENTIALITY INFORMATION

THIS DOCUMENT CONTAINS
CONFIDENTIAL INFORMATION AND
IS THE PROPERTY OF LEVEL 3
COMMUNICATIONS, LLC.
RELEASE OR DISTRIBUTION OF
THIS DOCUMENT IN ANY FORM
TO ANYONE WITHOUT WRITTEN
PERMISSION OF LEVEL 3
COMMUNICATIONS, LLC, IS
STRICTLY PROHIBITED

Description

No.	Date
-----	------

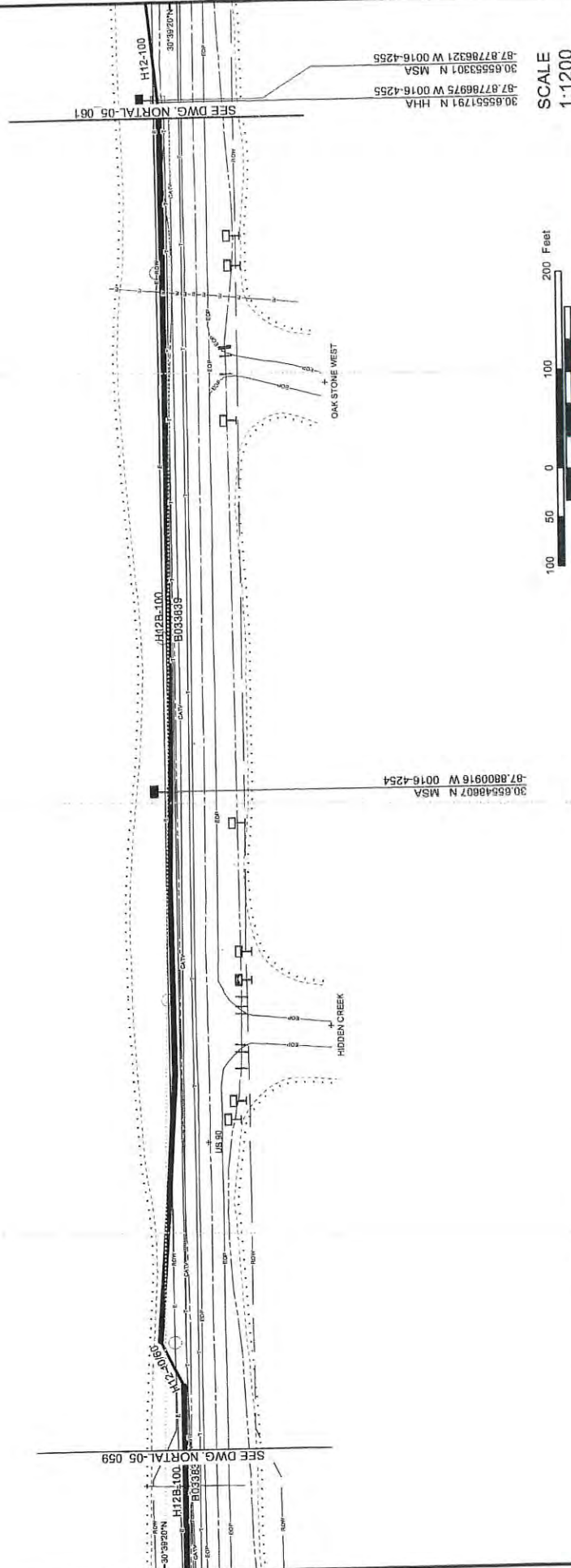
CONFIDENTIALITY INFORMATION

THIS DOCUMENT CONTAINS
CONFIDENTIAL INFORMATION AND
IS THE PROPERTY OF LEVEL 3
COMMUNICATIONS, LLC.
RELEASE OR DISTRIBUTION OF
THIS DOCUMENT IN ANY FORM
TO ANYONE WITHOUT WRITTEN
PERMISSION OF LEVEL 3
COMMUNICATIONS, LLC,
IS STRICTLY PROHIBITED.

CALL BEFORE YOU DIG

1

Mobile (MOB)



SCALE
1:1200



Level (3)
COMMUNICATIONS

Date Due
2001-DEC-4

INTERCITY
PROGRAM
AS-BUILTS

Level 3
COMMUNICATIONS

City Pair Code	Span No.	Sheet No.
NORTAL	5	060

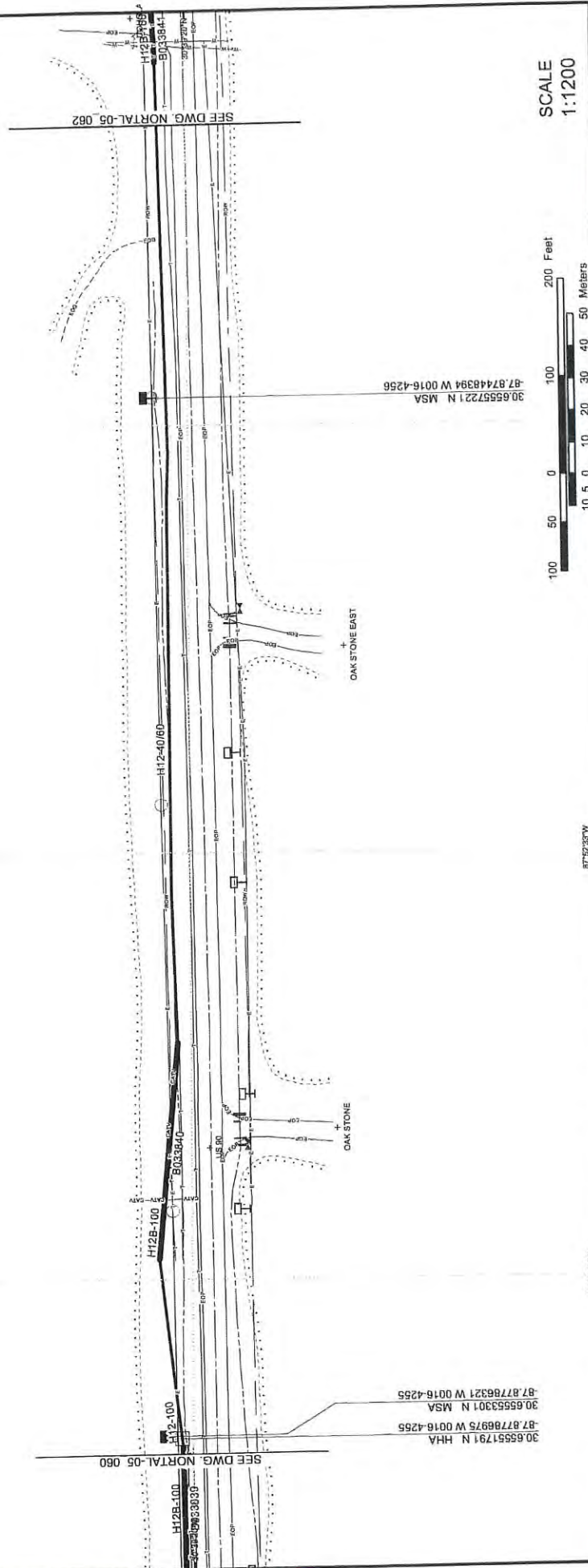
Date Due
2001-DEC-4

87°52'28"W

Pensacola (PCA)



Mobile (MOB)



SCALE
1:1200



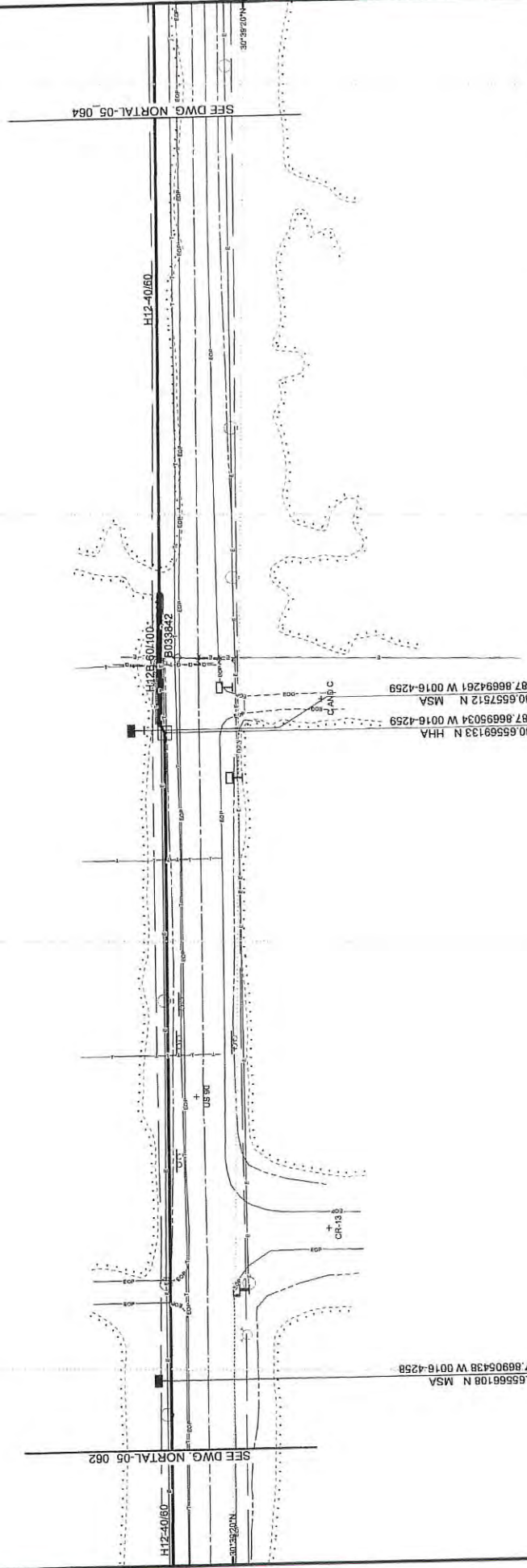
Level 3

INTERCITY
PROGRAM
AS-BUILTS

City Pair Code	Span No	Start No	Date Dble
NORTAL	5	061	2001-DEC-4

1

Mobile (MOB)



SCALE
1:1200




Key Plan

Level 3
COMMUNICATIONS

City Field Code	Span No.	Event No.	Date Data
NORTAL	5	063	2001-DEC-4

2001-DEC-4

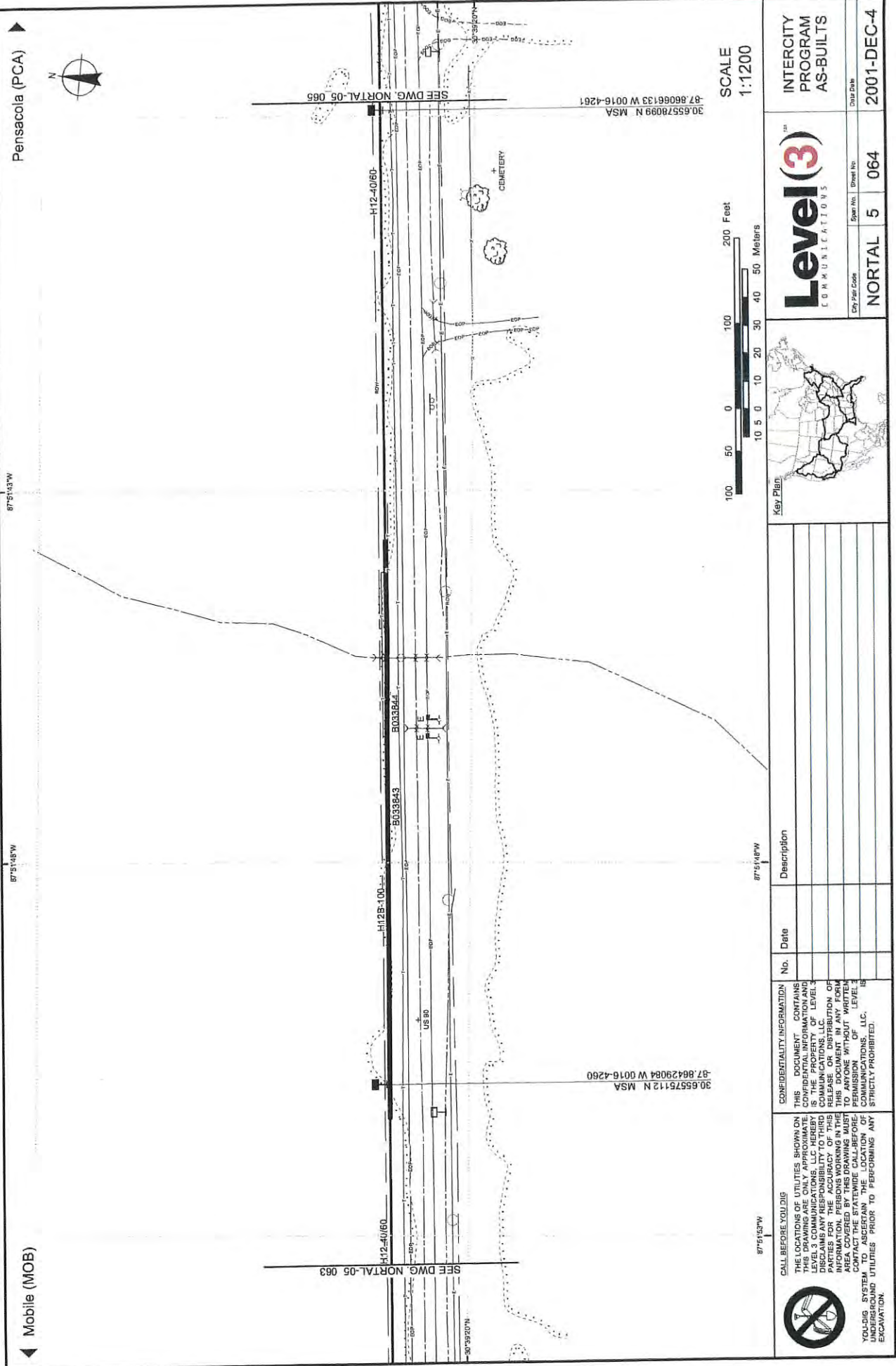
CALL BEFORE YOU DIG



THE LOCATIONS OF UTILITIES SHOWN ON THIS DRAWING ARE ONLY APPROXIMATE. THEREBY, THE DRAWING IS NOT TO BE USED TO DISCLAIM ANY RESPONSIBILITY TO THIRD PARTIES FOR THE ACCURACY OF THIS INFORMATION. ANY INFORMATION COVERED BY THIS DRAWING MUST BE VERIFIED BY THE USER. CONTACT THE STATEWIDE CALL-BEFORE-DIG CENTER AT 1-800-4-A-DIG TO ASCERTAIN THE LOCATION OF ANY UTILITIES PRIOR TO THE LOCATION OF ANY TRENCHING OR DIGGING.

CONFIDENTIALITY INFORMATION

THIS DOCUMENT CONTAINS INFORMATION OF A CONFIDENTIAL NATURE. IT IS THE PROPERTY OF THE STATE OF CALIFORNIA. IT IS TO BE RELEASED OR DISTRIBUTED TO ANYONE WITHOUT WRITTEN PERMISSION OF THE STATE OF CALIFORNIA. IT IS STRICTLY PROHIBITED.



SCALE 1:1200

100 50 0 10 20 30 40 50 Meters

100 50 0 10 20 30 40 50 Feet

INTERCITY PROGRAM AS-BUILTS

Level(3)TM COMMUNICATIONS

City File Code: NORTAL 5 064

Draw Date: 2001-DEC-4



CALL BEFORE YOU DIG		CONFIDENTIALITY INFORMATION		Description	
<p>YOU DIG SYSTEM TO ASCERTAIN THE LOCATION OF UNDERGROUND UTILITIES PRIOR TO PERFORMING ANY EXCAVATION.</p>	<p>THE LOCATIONS OF UTILITIES SHOWN ON THIS DRAWING ARE ONLY APPROXIMATE. YOU DIG SYSTEM ASSUMES NO RESPONSIBILITY FOR THE ACCURACY OF THIS INFORMATION. ANY PERSONS DRIVING MUST CONTACT THE STATEWIDE CALL-BEFORE-EXCAVATION SYSTEM TO PERFORM ANY EXCAVATION.</p>	<p>THIS DOCUMENT CONTAINS CONFIDENTIAL INFORMATION AND IS THE PROPERTY OF LEVEL 3 COMMUNICATIONS, LLC. NO RELEASE OR DISTRIBUTION OF THIS DOCUMENT IS TO BE MADE WITHOUT WRITTEN PERMISSION OF LEVEL 3 COMMUNICATIONS, LLC. STRICTLY PROHIBITED.</p>	<p>No.</p>	<p>Date</p>	<p>Description</p>

Mobile (MOB)

87°51'48"W

87°51'43"W

Pensacola (PCA)

SEE DWG NORTAL-05 063

SEE DWG NORTAL-05 065

30.65575112 N MSA
-87.86429084 W 0016-4260

30.65578099 N MSA
-87.86066133 W 0016-4261

H12-40/60

H128-100

B033843

B033844

US 90

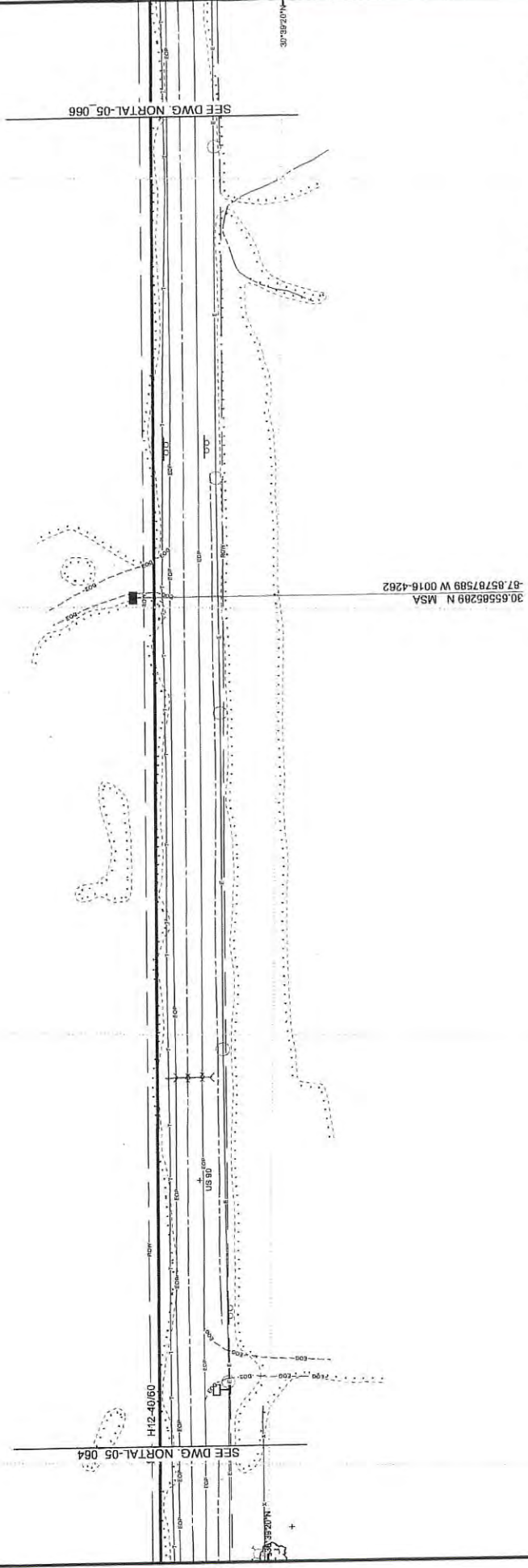
CEMETERY

Mobile (MOB)

87°51'33"W



87°51'33"W

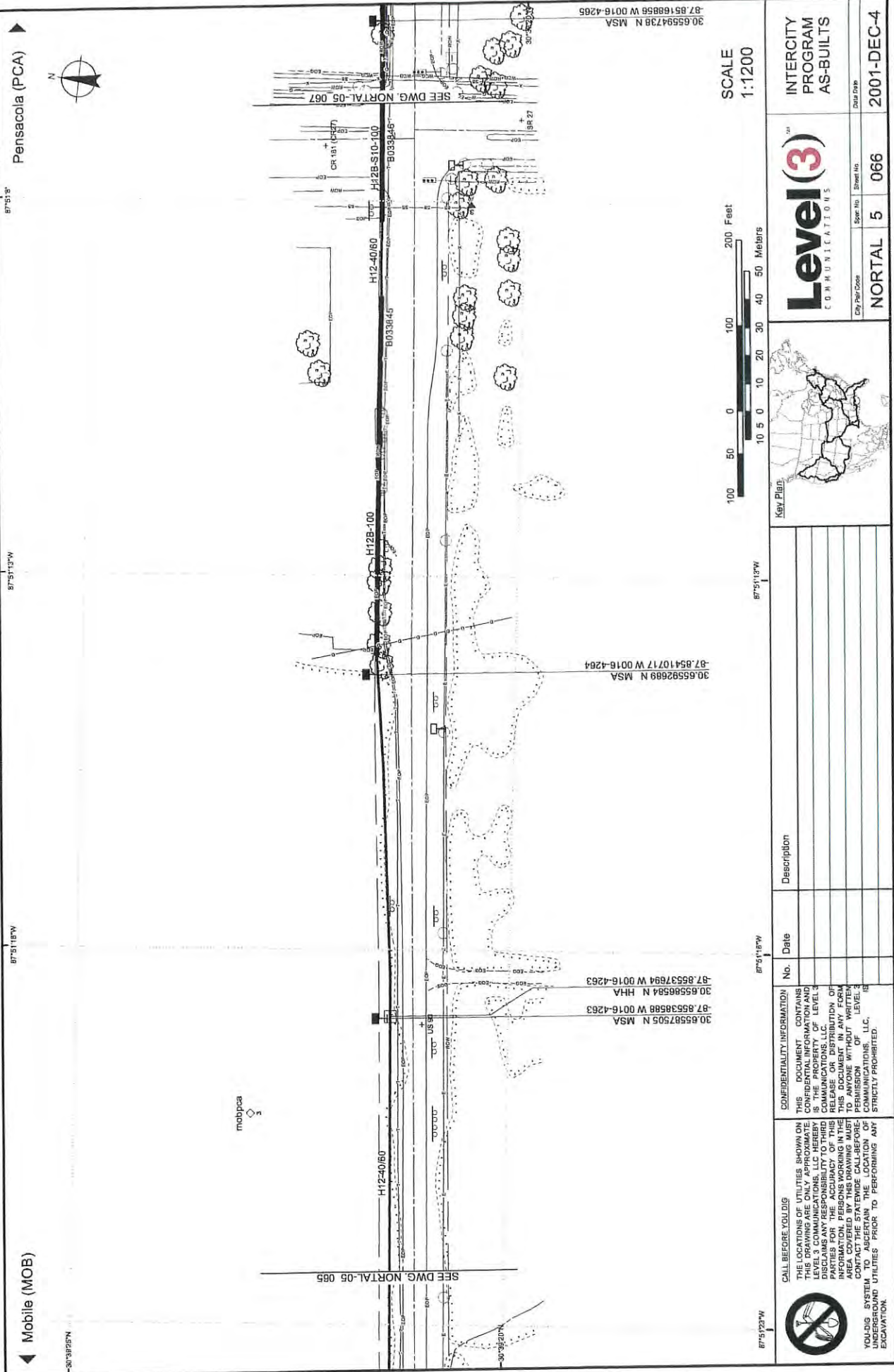
Pensacola (PCA)



SCALE
1"=200'




		<p>CALL BEFORE YOU DIG</p> <p>THE LOCATIONS OF UTILITIES SHOWN ON THIS DRAWING ARE ONLY APPROXIMATE. LEVEL 3 COMMUNICATIONS, LLC HEREBY DISCLAIMS ANY RESPONSIBILITY TO THIRD PARTIES FOR THE ACCURACY OF THIS INFORMATION. PERSONS WORKING IN THE AREA COVERED BY THIS DRAWING MUST CALL BEFORE DIGGING TO ASCERTAIN THE LOCATION OF UNDERGROUND UTILITIES PRIOR TO PERFORMING ANY EXCAVATION.</p>		<p>CONFIDENTIALITY INFORMATION</p> <p>THIS DOCUMENT CONTAINS CONFIDENTIAL INFORMATION AND IS THE PROPERTY OF LEVEL 3 COMMUNICATIONS, LLC. NO RELEASE OR DISTRIBUTION OF THIS DOCUMENT IN ANY FORM OR BY ANY MEANS WITHOUT THE PERMISSION OF LEVEL 3 COMMUNICATIONS, LLC. IS STRICTLY PROHIBITED.</p>		<p>No.</p> <p>Date</p> <p>Description</p>		<p>Key Plan:</p> 	



CALL BEFORE YOU DIG
THE LOCATIONS OF UTILITIES SHOWN ON THIS DRAWING ARE ONLY APPROXIMATE. LEVEL 3 COMMUNICATIONS, LLC HEREBY DISCLAIMS ANY AND ALL WARRANTIES, EXPRESS OR IMPLIED, REGARDING THE ACCURACY OF THE INFORMATION. PERSONS WORKING IN THE AREA COVERED BY THIS DRAWING MUST CONTACT THE LOCAL UTILITY LOCATIONS TO ASCERTAIN THE LOCATION OF UNDERGROUND UTILITIES PRIOR TO PERFORMING ANY EXCAVATION.

CONFIDENTIALITY INFORMATION
THIS DOCUMENT CONTAINS CONFIDENTIAL INFORMATION AND IS THE PROPERTY OF LEVEL 3 COMMUNICATIONS, LLC. NO RELEASE OR DISTRIBUTION OF THIS DOCUMENT IN ANY FORM TO ANYONE WITHOUT WRITTEN PERMISSION OF LEVEL 3 COMMUNICATIONS, LLC, IS STRICTLY PROHIBITED.

No.	Date	Description



		INTERCITY PROGRAM AS-BUILTS	
City/Port Code	Sheet No	Sheet No	Date
NORTAL	5	066	2001-DEC-4

SCALE
1:1200



30.65594738 N MSA
-87.85168856 W 0016-4265

30.65592689 N MSA
-87.85410717 W 0016-4264

30.65587505 N MSA
-87.85538686 W 0016-4263
30.65586594 N HH4
-87.85537694 W 0016-4263

SEE DWG. NORTAL-05 085

SEE DWG. NORTAL-05 067

mabpca